Mileage Between BHS Buildings

	BHHS	PPS	BHMS	EHMS	WHMS	Booth	Conant	Eastover	Fox Hills	Lone Pine	IA	Way	Wing Lake	Nature Center	Farm
BHHS		1.80	2.50	3.30	3.70	4.43	2.24	4.30	4.80	3.74	4.24	0.63	3.70	0.92	4.60
PPS	1.80		3.73	1.51	5.20	5.40	3.50	3.41	3.01	5.30	2.92	1.20	4.62	1.80	3.30
BHMS	2.01	3.70		5.20	2.90	2.54	0.24	5.80	6.80	3.20	5.80	2.54	1.80	3.00	6.12
EHMS	3.30	1.51	5.30		6.70	6.90	5.01	1.91	1.74	6.80	1.55	2.70	6.13	2.60	1.90
WHMS	3.73	5.24	2.95	6.80		4.51	3.20	7.71	8.23	0.53	7.70	4.10	3.74	4.20	8.02
Booth	4.00	5.40	2.54	6.90	4.30		2.52	7.42	8.41	4.55	7.40	4.51	0.83	4.94	7.74
Conant	1.80	3.50	0.24	4.94	3.15	2.33		5.60	6.54	3.40	5.54	2.30	2.01	2.73	5.90
Eastover	4.30	3.41	6.01	1.91	7.70	7.42	5.80		3.13	7.73	1.10	3.63	6.65	4.50	1.10
Fox Hills	4.90	3.11	6.90	1.74	8.30	8.51	6.62	3.13		8.12	2.40	4.30	7.74	4.20	2.40
Lone Pine	3.75	5.30	3.20	6.80	0.70	4.73	3.40	7.73	7.91		7.71	4.10	4.00	4.20	8.04
IA	4.23	2.91	6.00	1.54	7.60	7.40	5.75	1.10	2.40	7.71		3.61	6.62	4.00	0.34
Way	0.62	1.20	2.60	2.70	4.03	4.51	2.33	3.63	4.20	4.10	3.61		3.74	1.30	3.95
Wing Lake	3.21	4.62	1.80	6.13	3.52	0.83	1.74	6.65	7.63	3.80	6.62	3.73		4.20	7.00
Nature Center	0.92	1.80	3.41	2.60	4.14	5.11	3.20	4.50	4.20	4.20	4.00	1.30	4.33		4.32
Farm	4.60	3.25	6.32	1.90	8.00	7.74	6.10	1.10	2.40	8.04	0.34	3.95	7.00	4.31	

Please see the following pages for supporting documentation related to the driving distance between buildings.

Updated October 2019

BHHS 4200 Andover to:

PPS – 3456 Lahser Rd – 1.80 Miles

< Back Print Share

YOUR ROUTE PLAN

Total Route: 3 min - 1.8 miles

Est. Fuel cost: $0.18 - IRS Reimbursement: $1.03

A 4200 Andover Rd, Bloomfield Township, MI 48302-2000

Start out going north on Andover Rd toward Dublin Dr.

Then 0.13 miles

Turn right onto W Long Lake Rd.

Then 0.99 miles

Turn left onto Lahser Rd.

Then 0.66 miles

3456 LAHSER RD is on the left.

B 3456 Lahser Rd, Bloomfield Hills, MI 48302-1532

This leg: 3 min - 1.78 miles

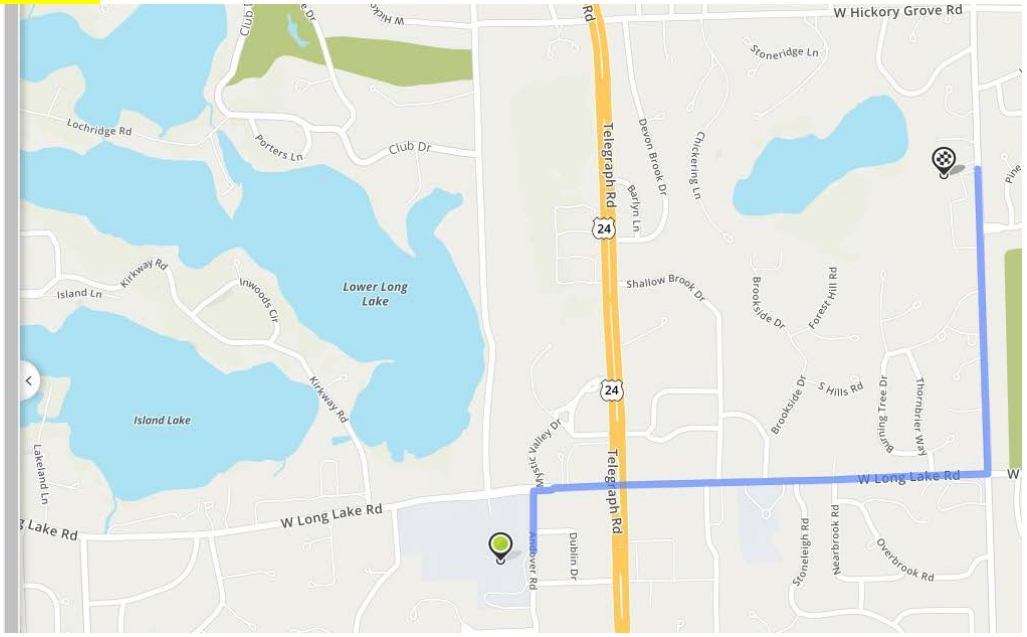

BHMS – 4200 Quarton Rd – 2.01 Miles

< Back Print Share

YOUR ROUTE PLAN

Total Route: 3 min - 2.0 miles

Est. Fuel cost: $0.20 - IRS Reimbursement: $1.17

A 4200 Andover Rd, Bloomfield Township, MI 48302-2000

Start out going south on Andover Rd toward Copperwood Dr.

Then 0.43 miles

Turn right onto Telegraph Rd/US-24 S.

Then 1.19 miles

Turn right onto Quarton Rd.

Then 0.40 miles

4200 QUARTON RD is on the right.

B 4200 Quarton Rd, Bloomfield Hills, MI 48302-4042

This leg: 3 min - 2.01 miles

SEARCH OVER

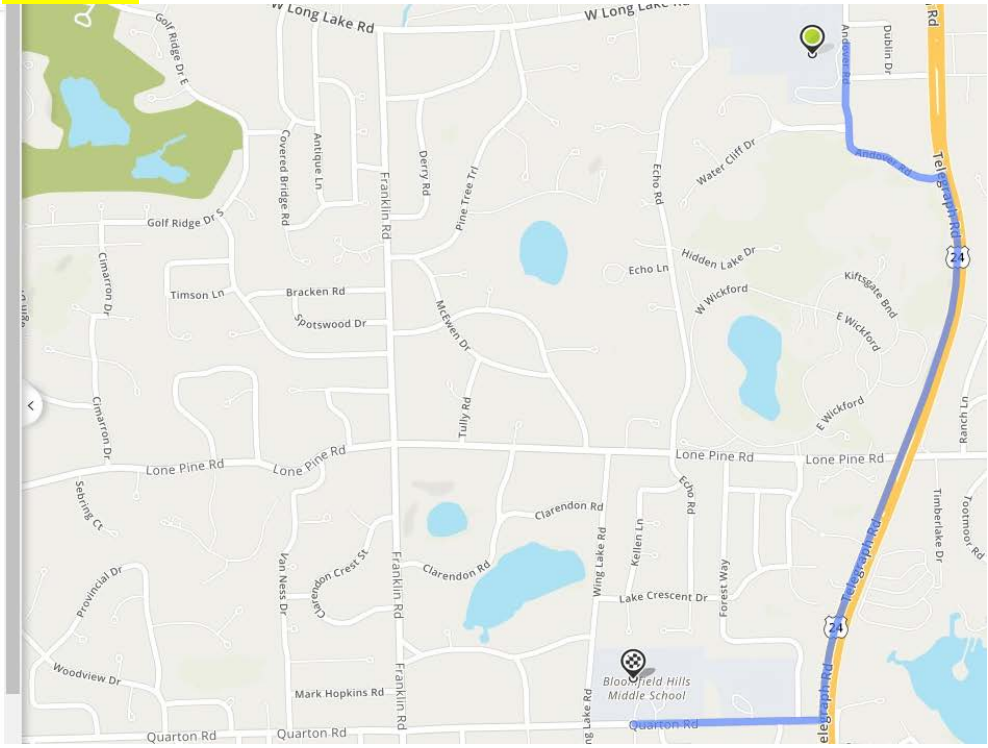

BHHS 4200 Andover to:

EHMS – 2800 Kensington Rd – 3.30 Miles

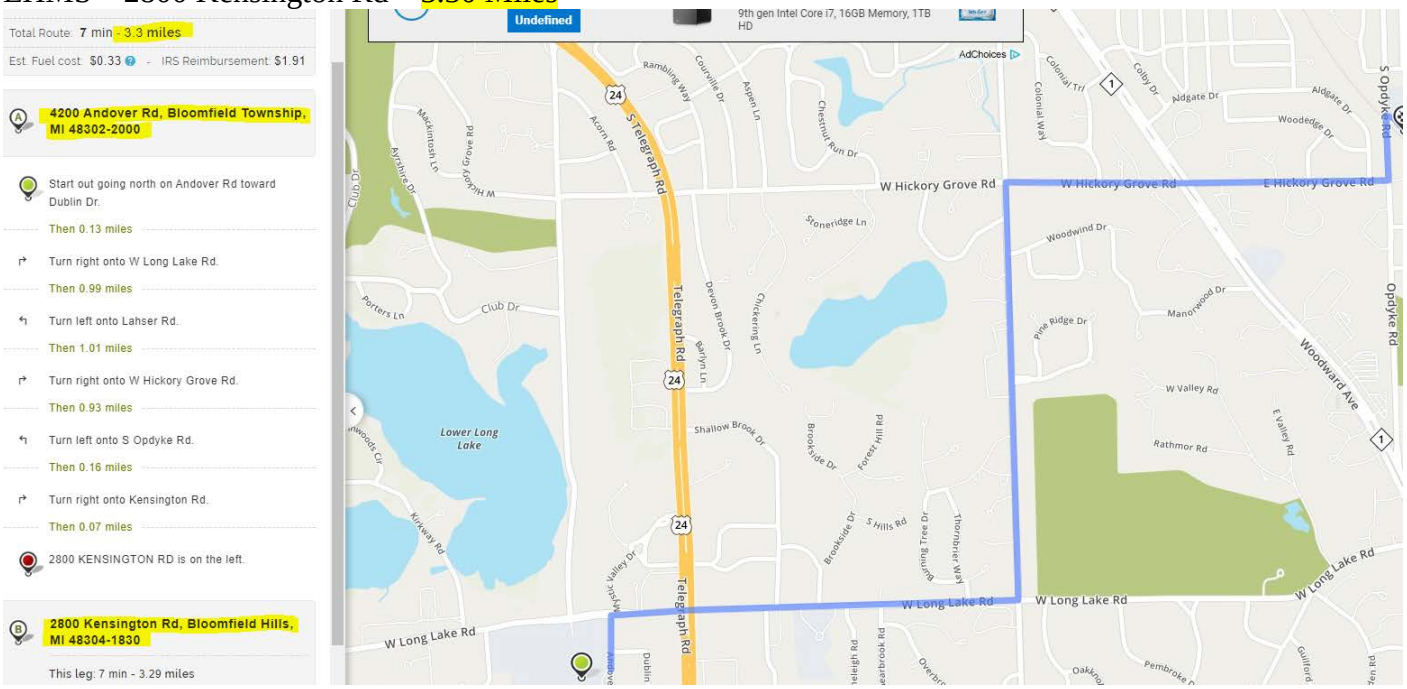

WHMS – 2601 Lone Pine Rd – 3.73 Miles

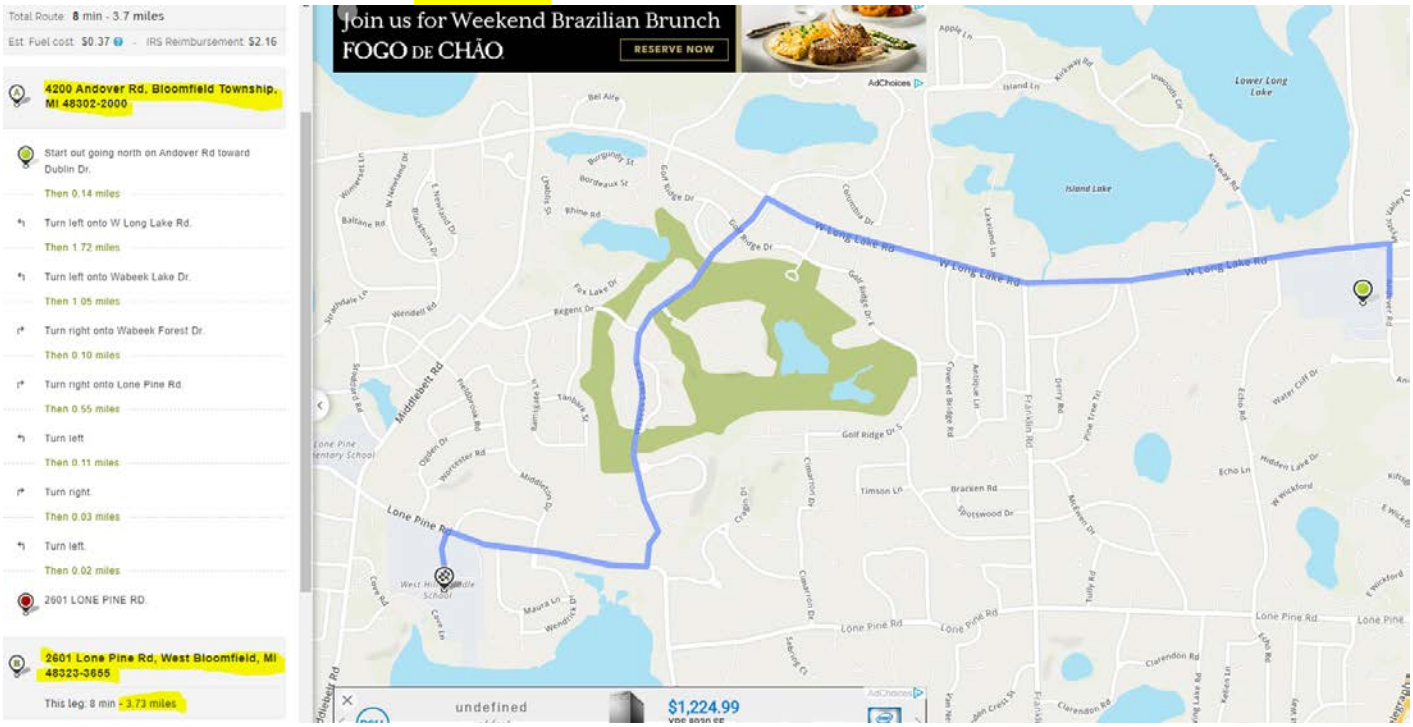

BHHS 4200 Andover to:

Booth – 7273 Wing Lake Rd – 4.0 Miles

Total Route: **6** min - 4.0 miles

Est. Fuel cost: $0.40 - IRS Reimbursement: $2.31

4200 Andover Rd, Bloomfield Township, MI 48302-2000

Start out going south on Andover Rd toward Copperwood Dr.

Then 0.43 miles

Turn right onto Telegraph Rd/US-24 S.

Then 2.16 miles

Turn right onto W Maple Rd.

Then 0.60 miles

Turn left onto Wing Lake Rd.

Then 0.80 miles

7273 WING LAKE RD is on the left.

7273 Wing Lake Rd, Bloomfield Hills, MI 48301-3772

This leg: 6 min - 3.99 miles

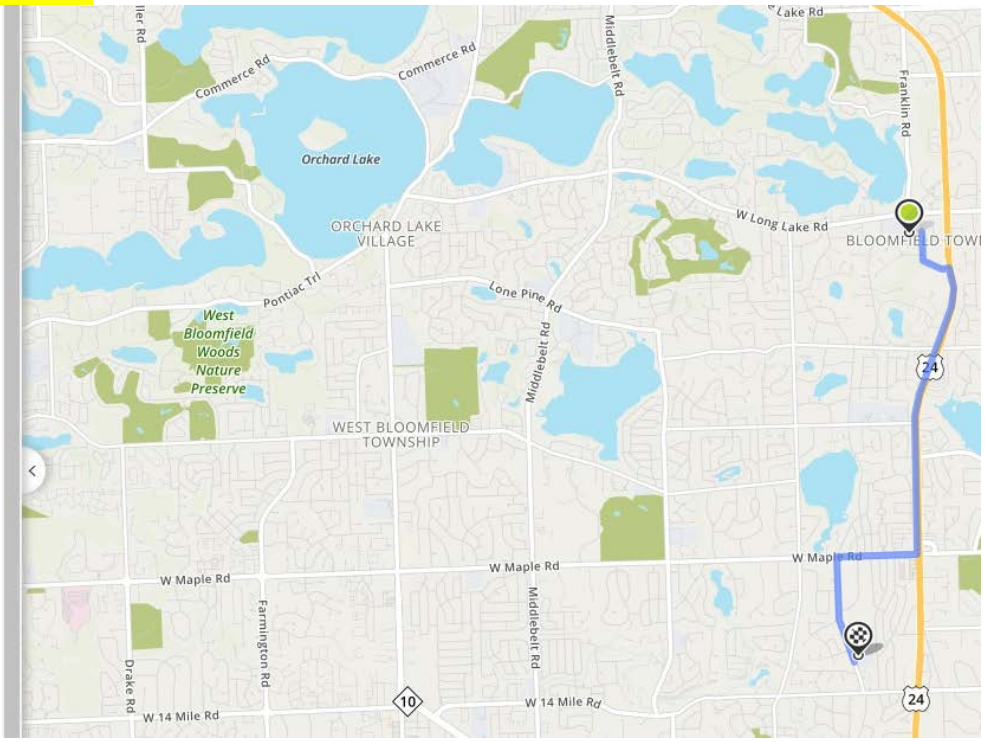

Conant Elementary – 4100 Quarton Rd – 1.80 Miles

Total Route: **3** min - 1.8 miles

Est. Fuel cost: $0.18 - IRS Reimbursement: $1.03

4200 Andover Rd, Bloomfield Township, MI 48302-2000

Start out going south on Andover Rd toward Copperwood Dr.

Then 0.43 miles

Turn right onto Telegraph Rd/US-24 S.

Then 1.19 miles

Turn right onto Quarton Rd.

Then 0.15 miles

4100 QUARTON RD.

4100 Quarton Rd, Bloomfield Hills, MI 48302-4041

This leg: 3 min - 1.77 miles

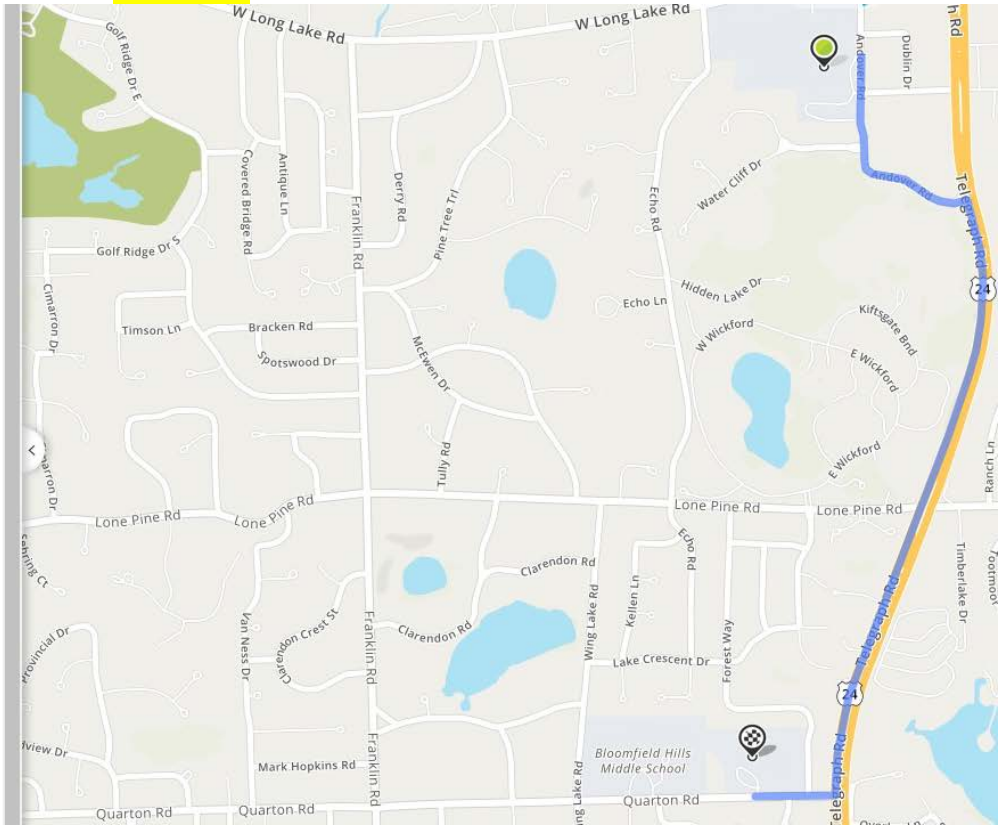

BHHS 4200 Andover to:

Eastover Elementary – 1101 Westview Rd – 4.30 Miles

Total Route: 8 min - 4.3 miles

Est. Fuel cost: $0.42 - IRS Reimbursement: $2.47

4200 Andover Rd, Bloomfield Township, MI 48302-2000

Start out going north on Andover Rd toward Dublin Dr.

Then 0.13 miles

Turn right onto W Long Lake Rd.

Then 3.09 miles

Turn left onto Eastways Rd.

Then 0.23 miles

Turn right onto Westview Rd.

Then 0.80 miles

1101 WESTVIEW RD is on the left.

1101 Westview Rd, Bloomfield Hills, MI 48304-2071

This leg: 8 min - 4.25 miles

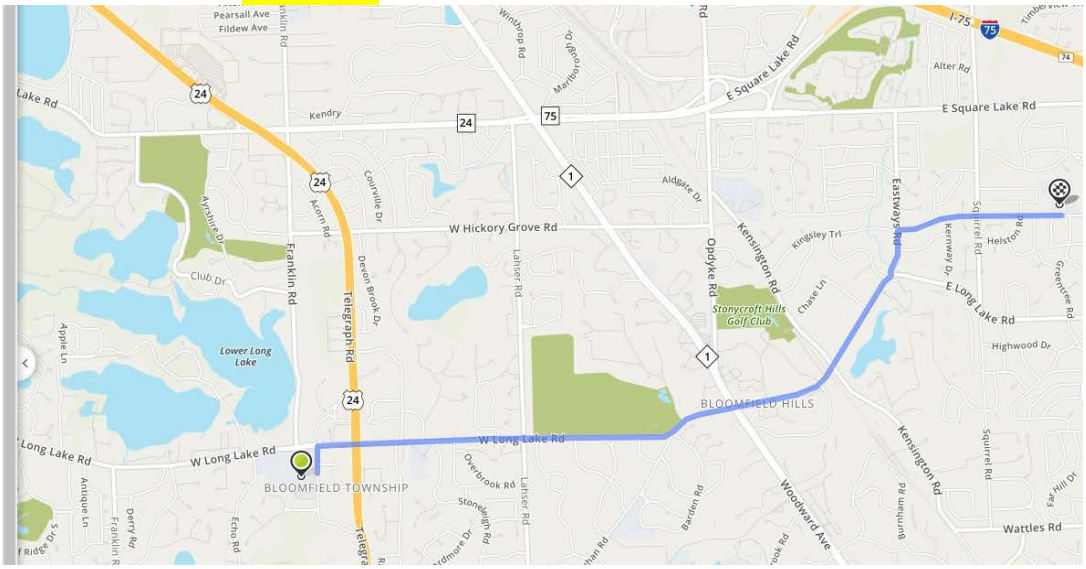

Fox Hills – 1661 Hunters Ridge Dr – 4.90 Miles

Total Route: 11 min - 4.9 miles

Est. Fuel cost: $0.49 - IRS Reimbursement: $2.84

4200 Andover Rd, Bloomfield Township, MI 48302-2000

Start out going north on Andover Rd toward Dublin Dr.

Then 0.13 miles

Turn right onto W Long Lake Rd.

Then 0.99 miles

Turn left onto Lahser Rd.

Then 1.01 miles

Turn right onto W Hickory Grove Rd.

Then 0.93 miles

Turn left onto S Opdyke Rd.

Then 1.11 miles

Turn right onto Fox River Dr.

Then 0.14 miles

Turn right onto Hunters Ridge Dr.

Then 0.58 miles

1661 HUNTERS RIDGE DR is on the right.

1661 Hunters Ridge Dr, Bloomfield Hills, MI 48304-1031

This leg: 11 min - 4.90 miles

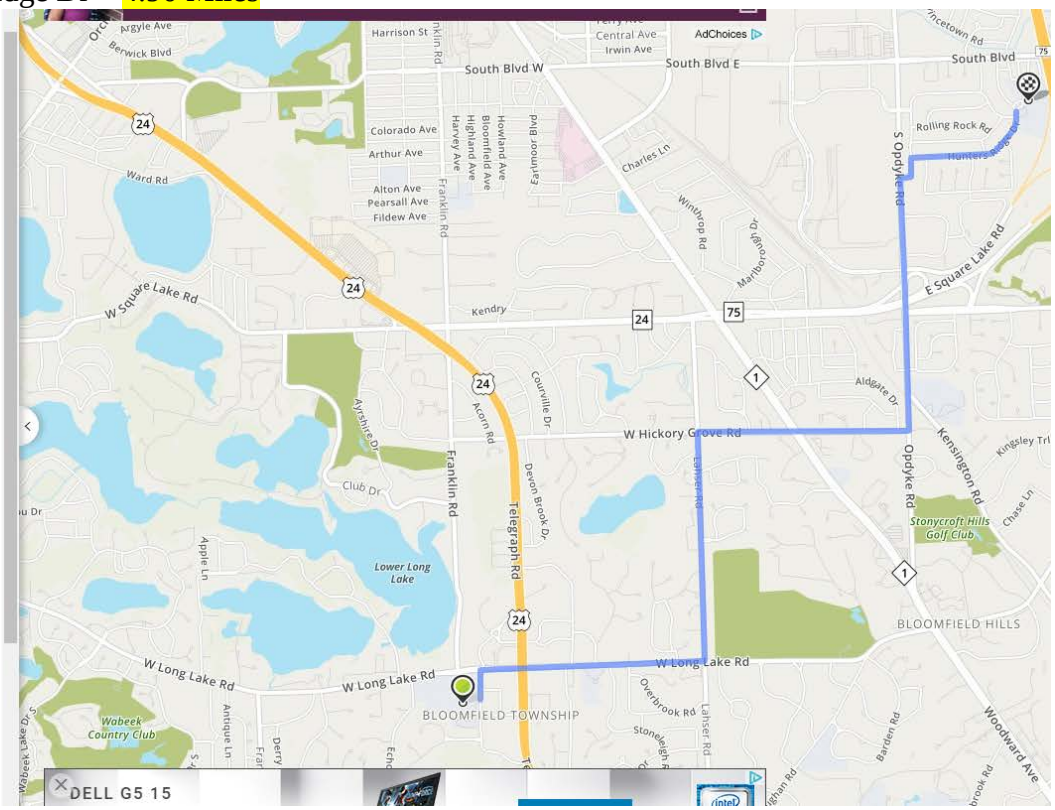

BHHS 4200 Andover to:

Lone Pine Elementary – 3100 Lone Pine Rd – 3.75 Miles

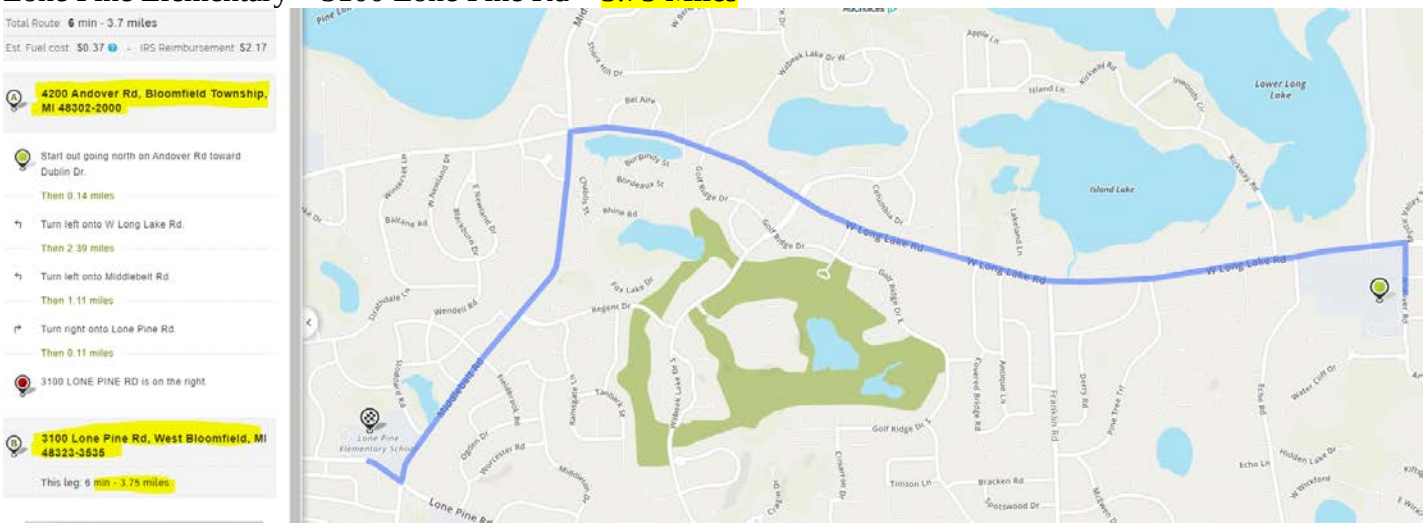

IA – Okma Campus – 1020 E Square Lake Rd – 4.23 Miles

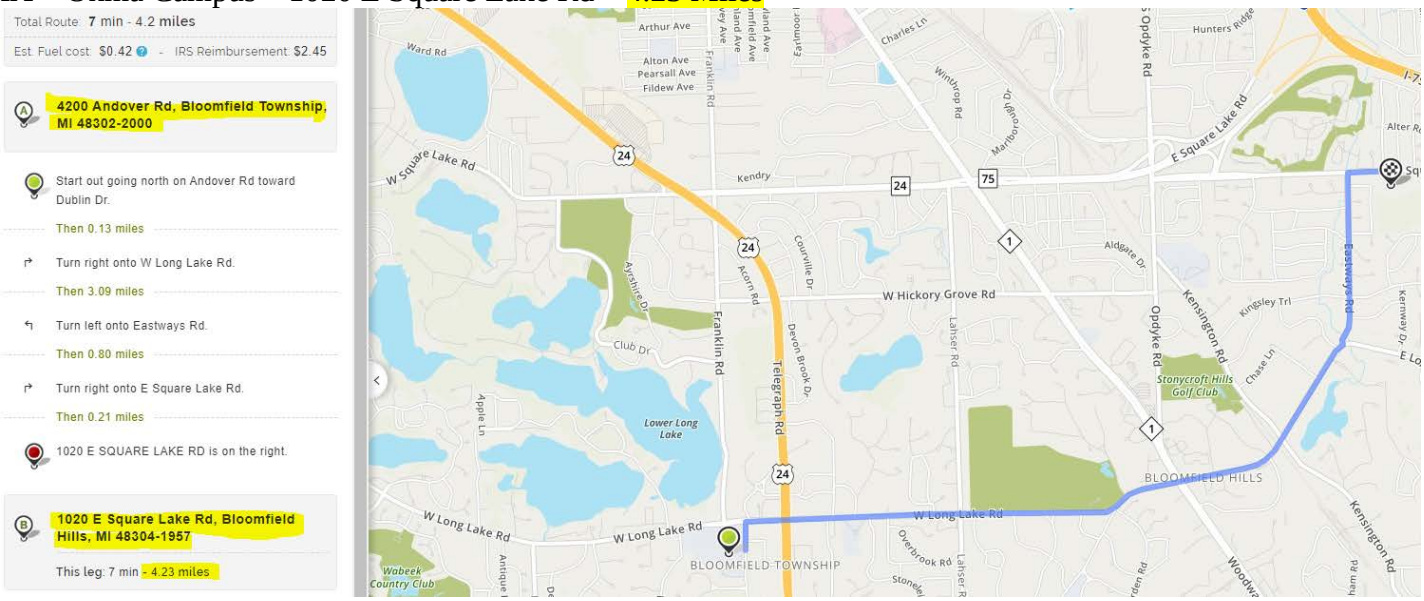

BHHS 4200 Andover to:

Way – 765 W Long Lake Rd - .62 Miles

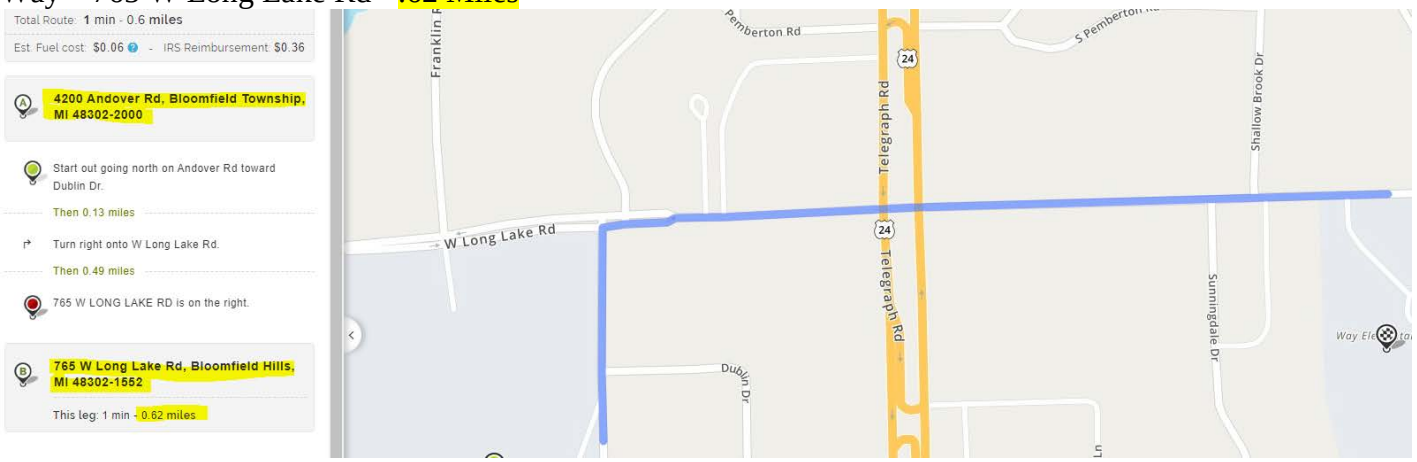

Wing Lake – 6490 Wing Lake Rd – 3.21 Miles

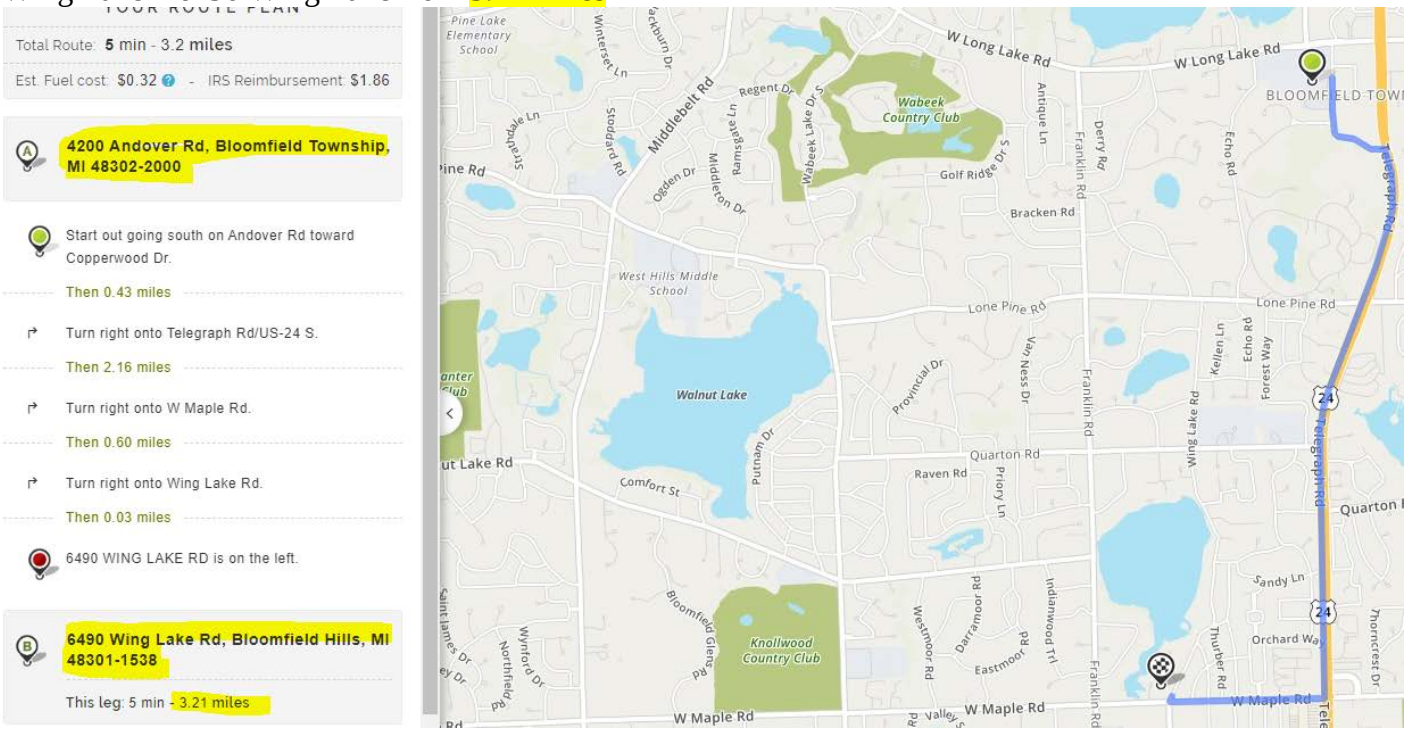

BHHS 4200 Andover to:

Nature Center – 3325 Franklin Rd - .92 Miles

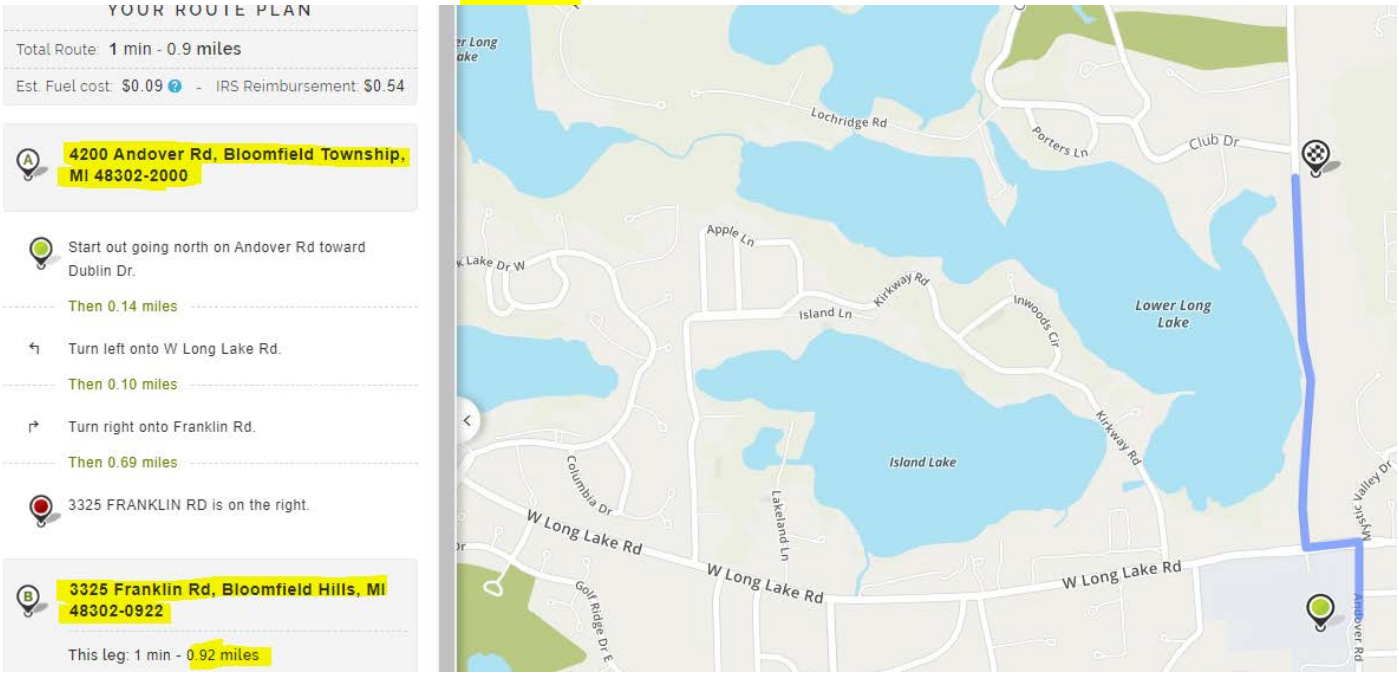

Charles L Bowers Farm – 1219 E Square Lake Rd – 4.60 Miles

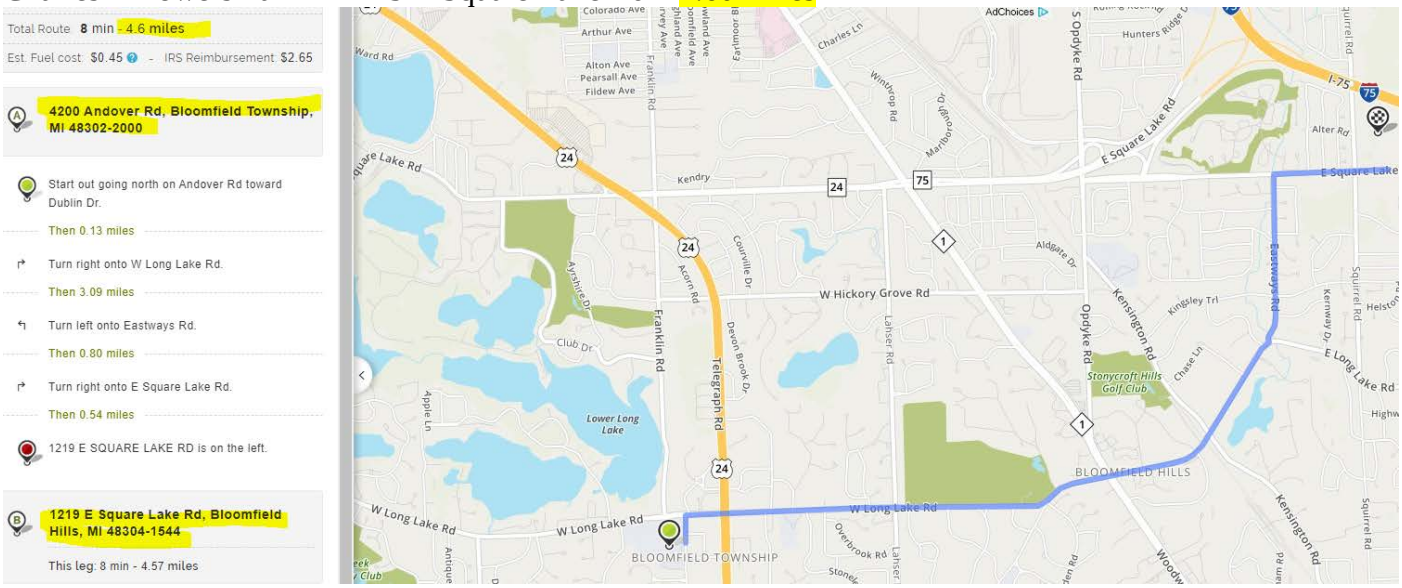

PPS 3456 Lahser to:

BHHS – 4200 Andover Rd – 1.80 Miles

Total Route: 4 min - 1.8 miles

Est. Fuel cost: $0.18 - IRS Reimbursement: $1.04

3456 Lahser Rd, Bloomfield Hills, MI 48302-1532

Start out going south on Lahser Rd toward Pine Ridge Dr.

Then 0.66 miles

Turn right onto W Long Lake Rd.

Then 0.99 miles

Turn left onto Andover Rd.

Then 0.14 miles

4200 ANDOVER RD is on the right.

4200 Andover Rd, Bloomfield Township, MI 48302-2000

This leg: 4 min - 1.79 miles

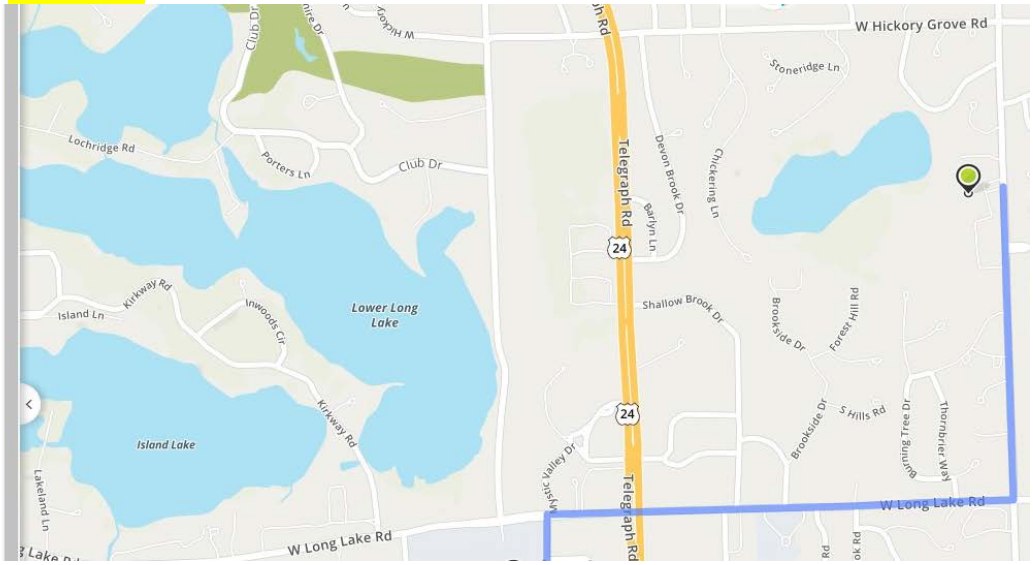

BHMS - 4200 Quarton Rd – 3.70 Miles

YOUR ROUTE PLAN

Total Route: 6 min - 3.7 miles

Est. Fuel cost: $0.37 - IRS Reimbursement: $2.15

3456 Lahser Rd, Bloomfield Hills, MI 48302-1532

Start out going south on Lahser Rd toward Pine Ridge Dr.

Then 0.66 miles

Turn right onto W Long Lake Rd.

Then 0.80 miles

Turn right onto Telegraph Rd/US-24 N.

Then 0.06 miles

Make a U-turn onto Telegraph Rd/US-24 S.

Then 1.79 miles

Turn right onto Quarton Rd.

Then 0.40 miles

4200 QUARTON RD is on the right.

4200 Quarton Rd, Bloomfield Hills, MI 48302-4042

This leg: 6 min - 3.70 miles

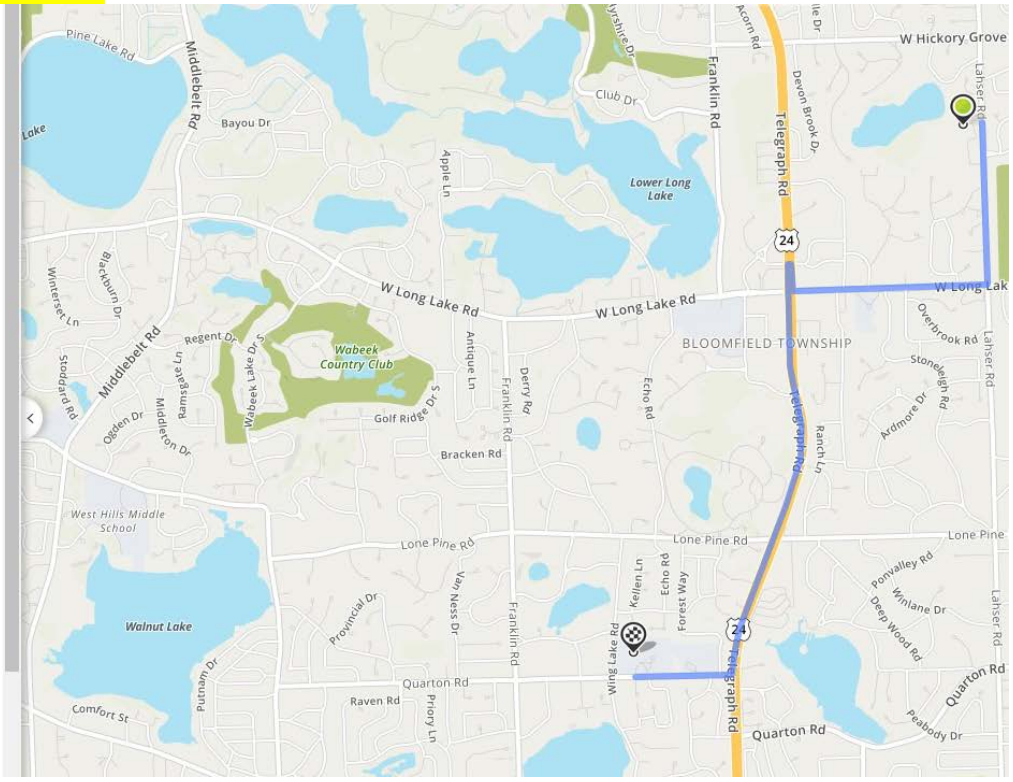

PPS 3456 Lahser to:

EHMS – 2800 Kensington Rd – 1.51 Miles

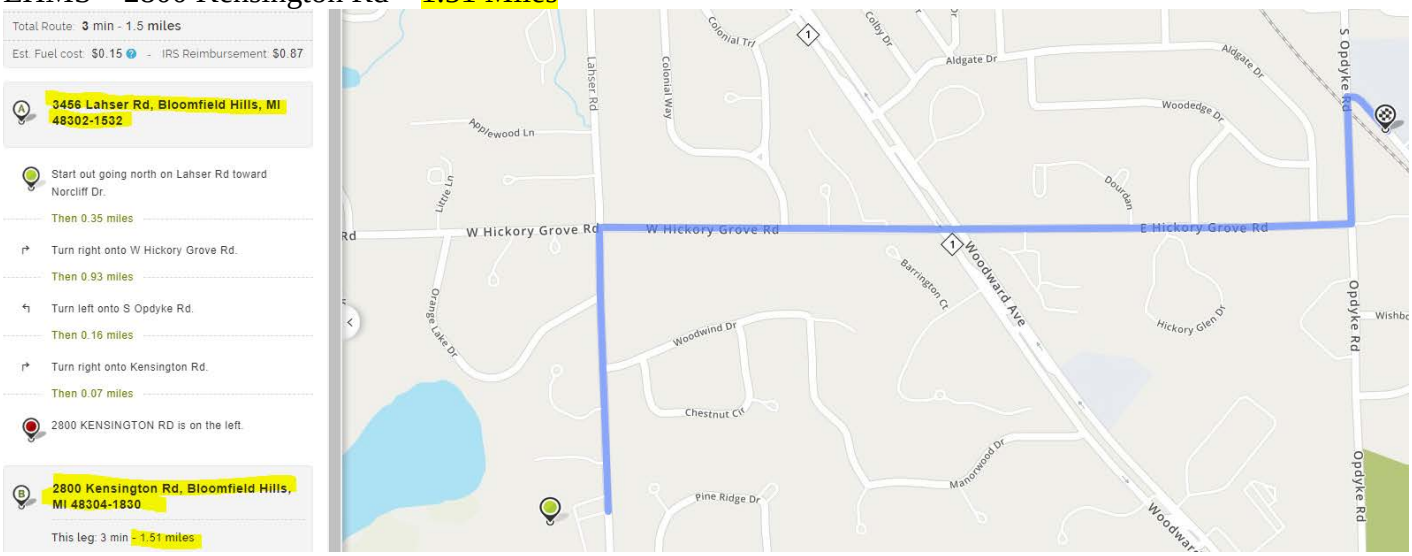

WHMS – 2601 Lone Pine Rd – 5.24 Miles

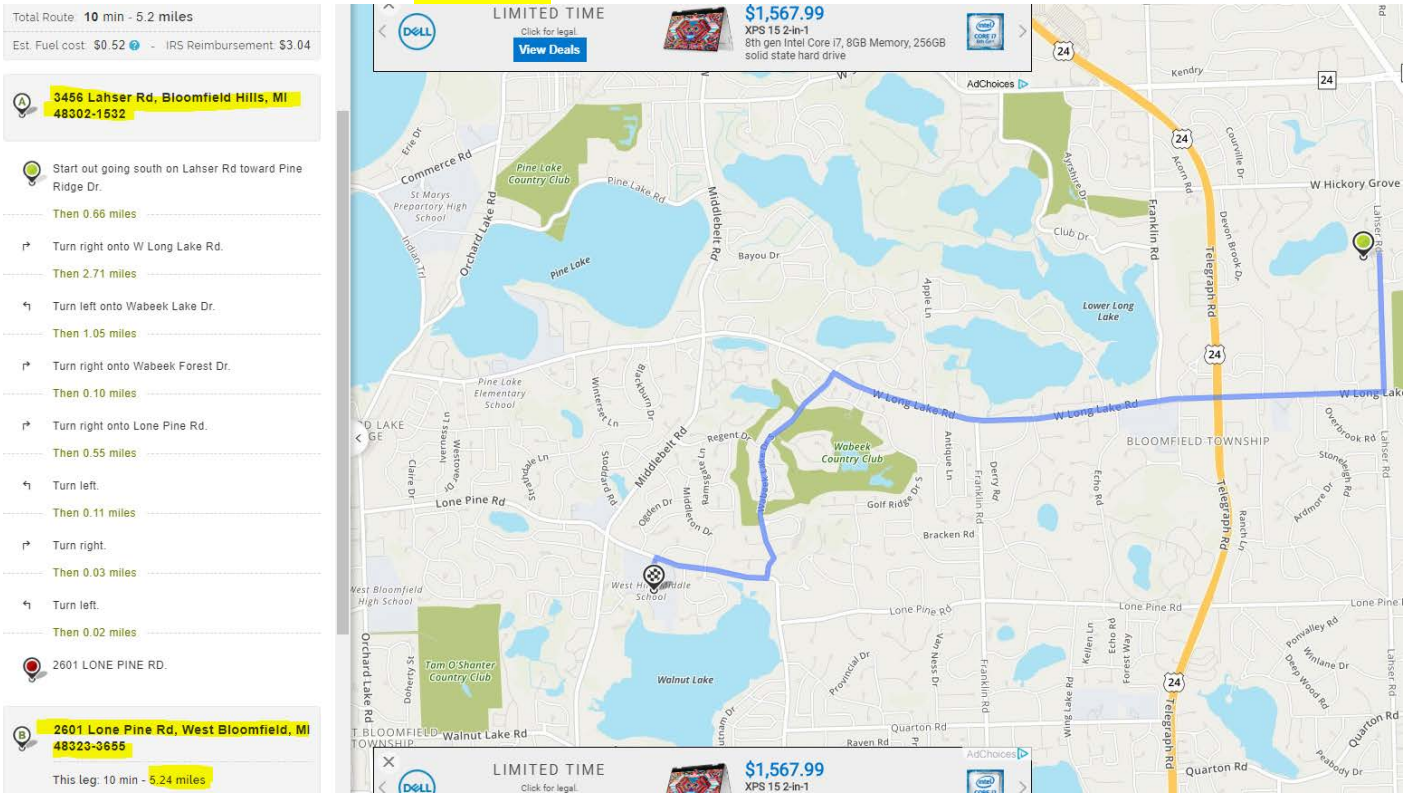

PPS 3456 Lahser to:

Booth – 7273 Wing Lake Rd – 5.40 Miles

Total Route: **10** min - 5.4 miles

Est. Fuel cost: $0.54 - IRS Reimbursement: $3.13

3456 Lahser Rd, Bloomfield Hills, MI 48302-1532

Start out going south on Lahser Rd toward Pine Ridge Dr.

Then 2.21 miles

Turn right onto Quarton Rd.

Then 0.68 miles

Turn left onto Gilbert Lake Rd.

Then 0.69 miles

Turn right onto W Maple Rd.

Then 1.02 miles

Turn left onto Wing Lake Rd.

Then 0.80 miles

7273 WING LAKE RD is on the left.

7273 Wing Lake Rd, Bloomfield Hills, MI 48301-3772

This leg: 10 min - 5.40 miles

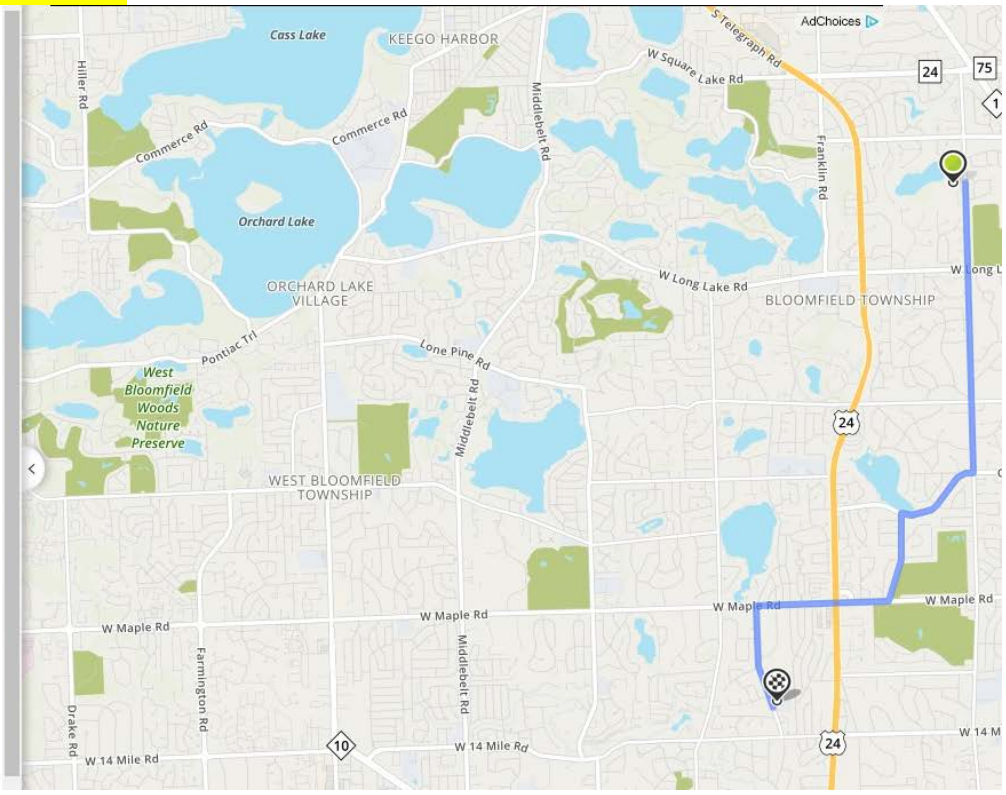

Conant Elementary– 4100 Quarton Rd – 3.50 Miles

Total Route: **6** min - 3.5 miles

Est. Fuel cost: $0.34 - IRS Reimbursement: $2.00

3456 Lahser Rd, Bloomfield Hills, MI 48302-1532

Start out going south on Lahser Rd toward Pine Ridge Dr.

Then 0.66 miles

Turn right onto W Long Lake Rd.

Then 0.80 miles

Turn right onto Telegraph Rd/US-24 N.

Then 0.06 miles

Make a U-turn onto Telegraph Rd/US-24 S.

Then 1.79 miles

Turn right onto Quarton Rd.

Then 0.15 miles

4100 QUARTON RD.

4100 Quarton Rd, Bloomfield Hills, MI 48302-4041

This leg: 6 min - 3.46 miles

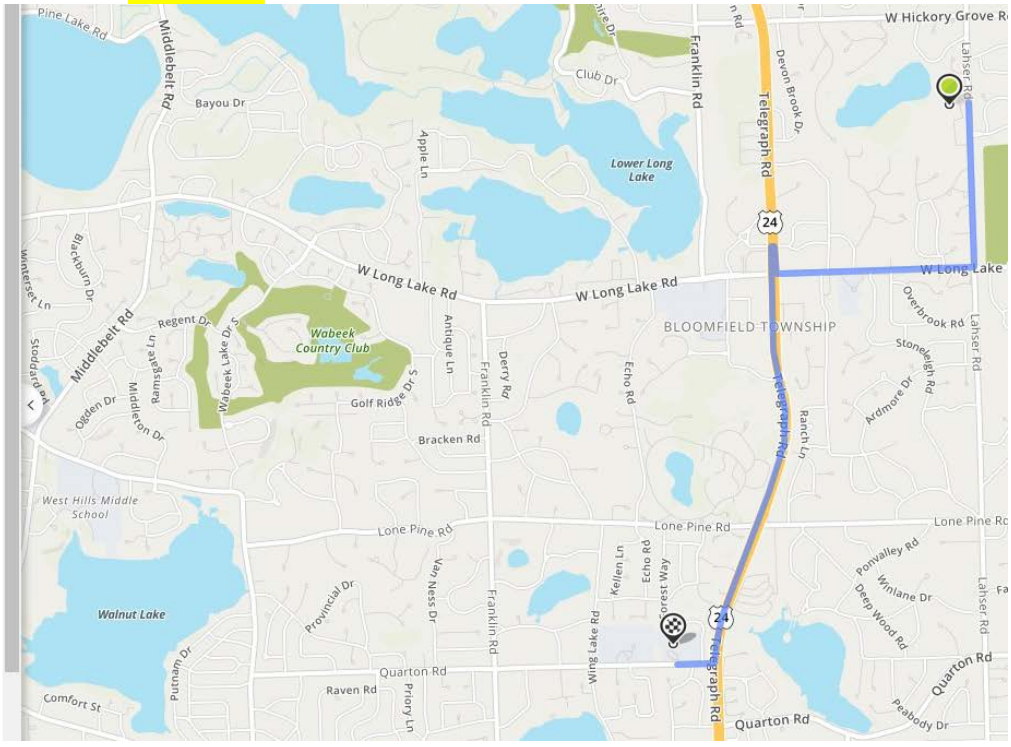

PPS 3456 Lahser to:

Eastover Elementary – 1101 Westview Rd – 3.41 Miles

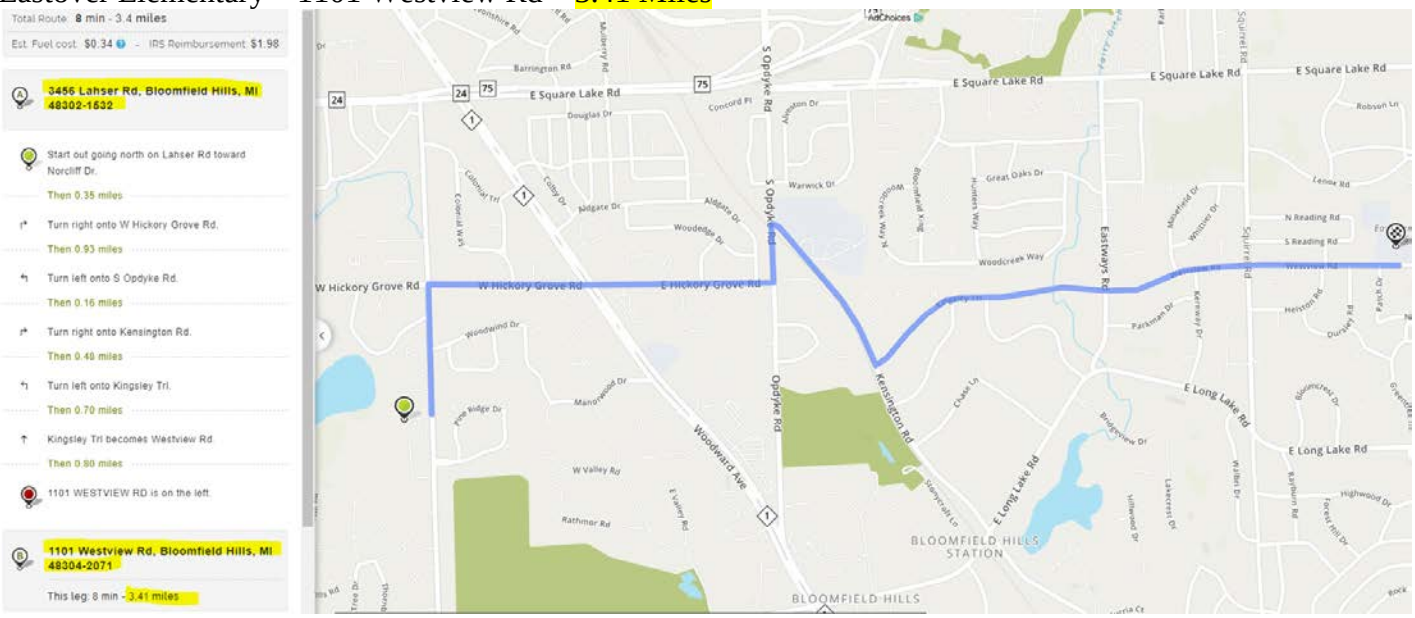

Fox Hills – 1661 Hunters Ridge Dr – 3.11 Miles

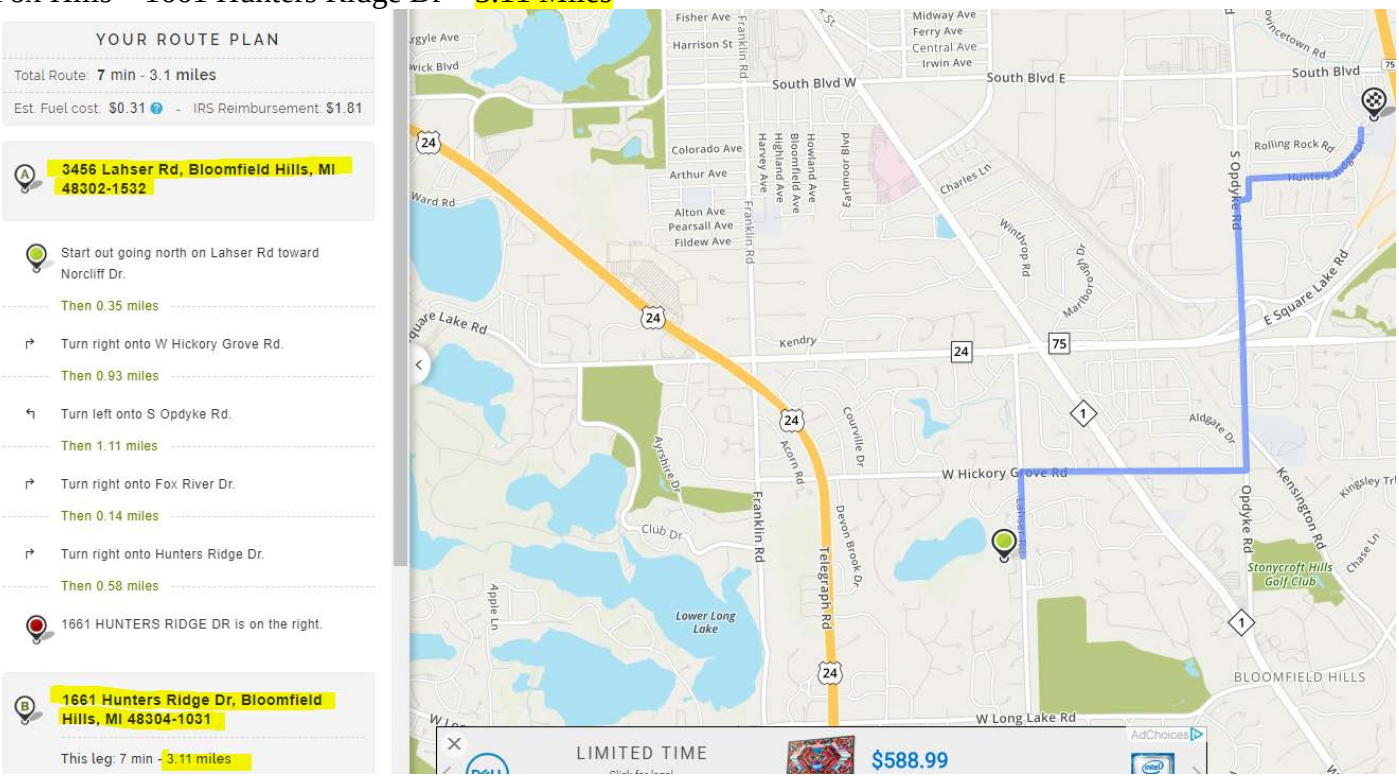

PPS 3456 Lahser to:

Lone Pine Elementary – 3100 Lone Pine Rd – 5.30 Miles

YOUR ROUTE PLAN

Total Route: 8 min - 5.3 miles

Est. Fuel cost: $0.52 - IRS Reimbursement: $3.05

3456 Lahser Rd, Bloomfield Hills, MI 48302-1532

Start out going south on Lahser Rd toward Pine Ridge Dr.

Then 0.66 miles

Turn right onto W Long Lake Rd.

Then 3.39 miles

Turn left onto Middlebelt Rd.

Then 1.11 miles

Turn right onto Lone Pine Rd.

Then 0.11 miles

3100 LONE PINE RD is on the right.

3100 Lone Pine Rd, West Bloomfield, MI 48323-3535

This leg: 8 min - 5.26 miles

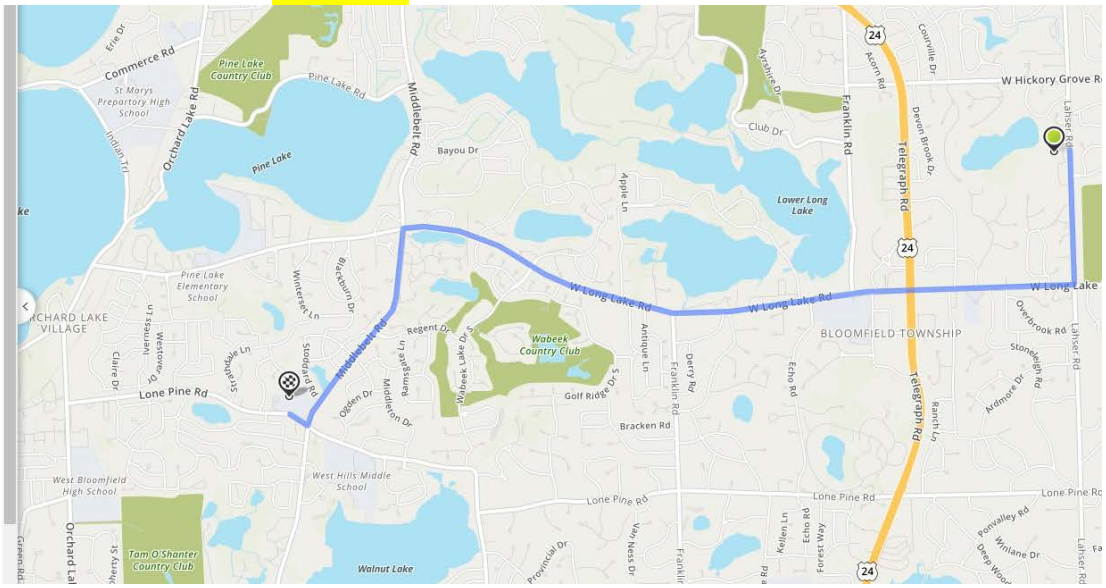

IA – Okma Campus – 1020 E Square Lake Rd – 2.91 Miles

YOUR ROUTE PLAN

Total Route: 6 min - 2.9 miles

Est. Fuel cost: $0.29 - IRS Reimbursement: $1.69

3456 Lahser Rd, Bloomfield Hills, MI 48302-1532

Start out going north on Lahser Rd toward Norcliff Dr.

Then 0.35 miles

Turn right onto W Hickory Grove Rd.

Then 0.93 miles

Turn left onto S Opdyke Rd.

Then 0.52 miles

Turn right onto E Square Lake Rd.

Then 1.11 miles

1020 E SQUARE LAKE RD is on the right.

1020 E Square Lake Rd, Bloomfield Hills, MI 48304-1957

This leg: 6 min - 2.91 miles

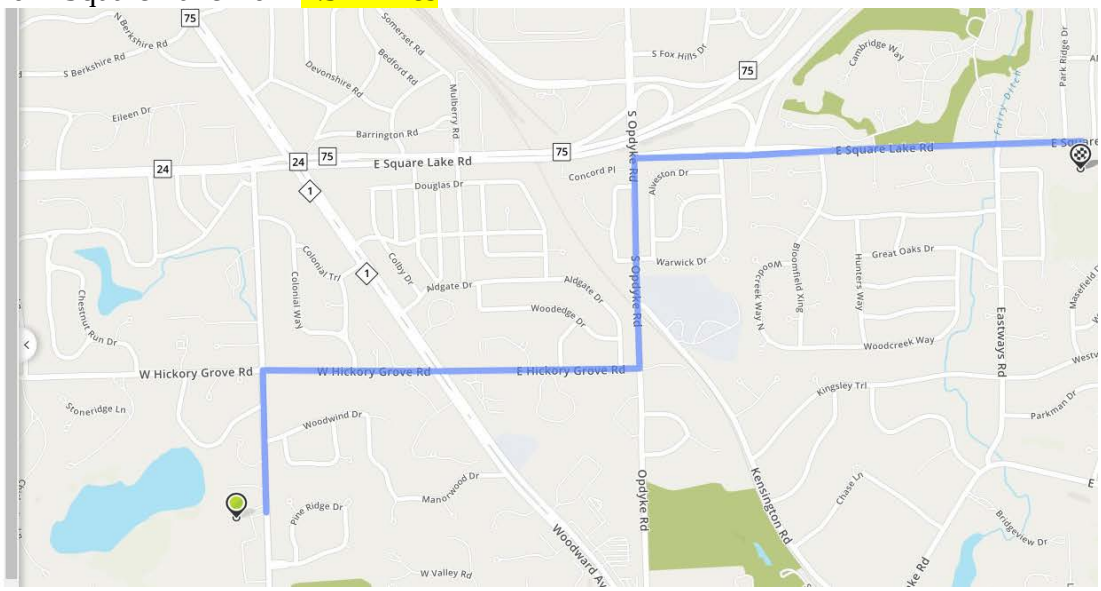

PPS 3456 Lahser to:

Way Elementary – 765 W Long Lake Rd – 1.20 Miles

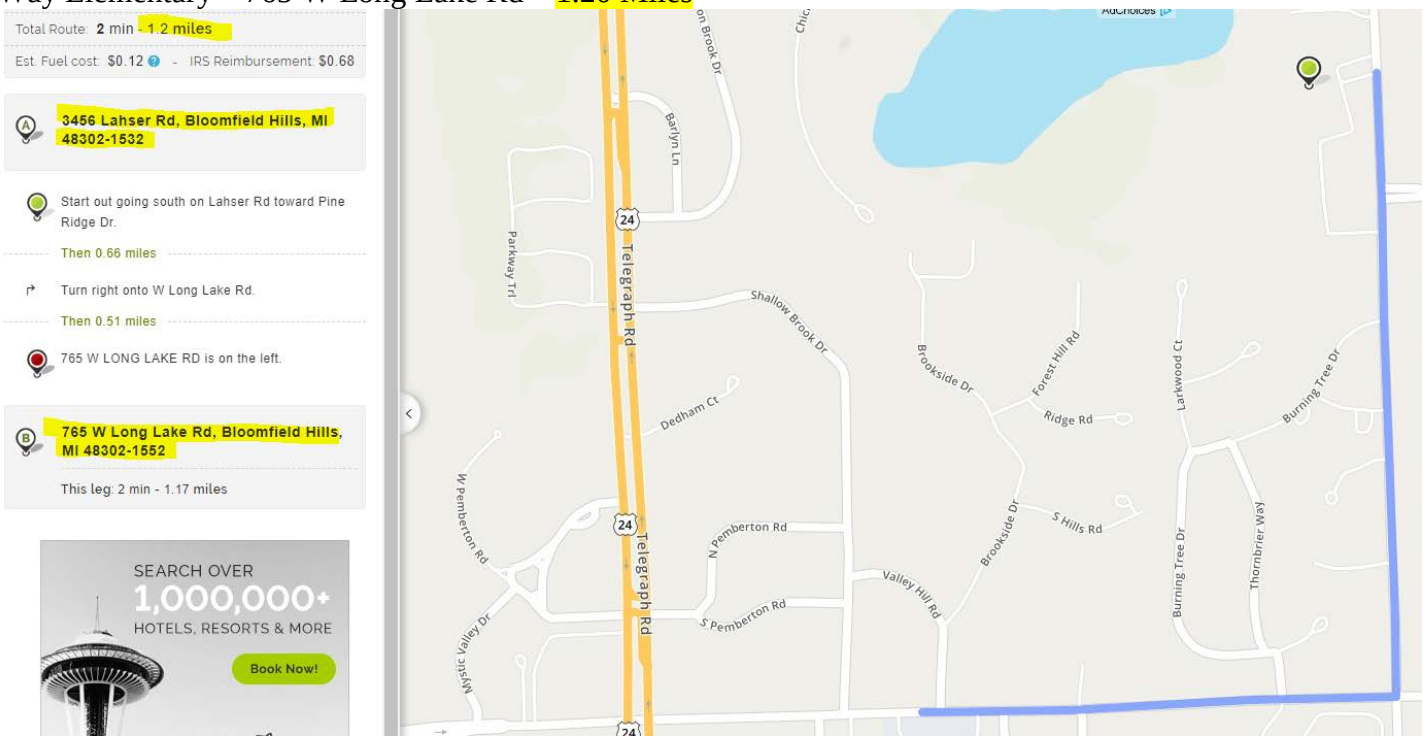

Wing Lake – 6490 Wing Lake Rd – 4.62 Miles

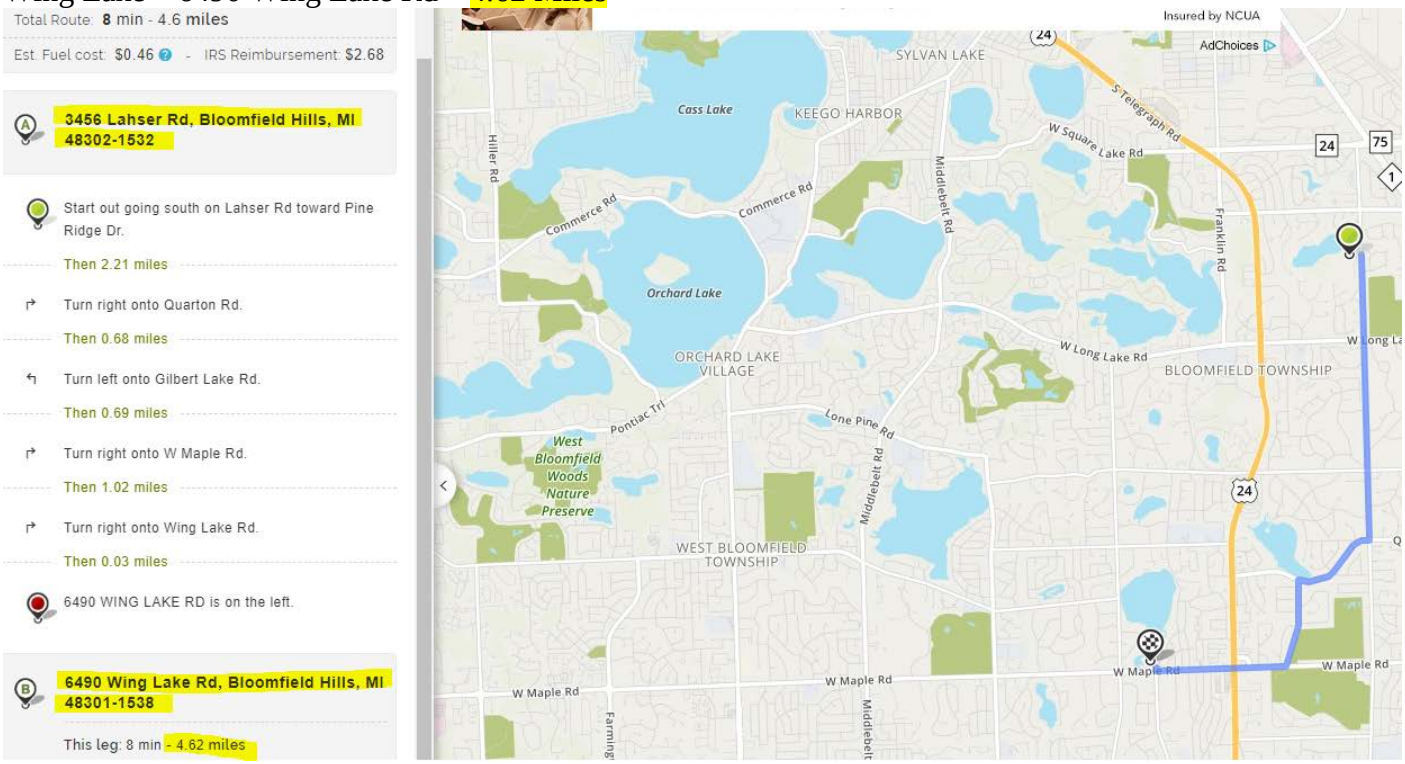

PPS 3456 Lahser to:

Nature Center – 3325 Franklin Rd – 1.80 Miles

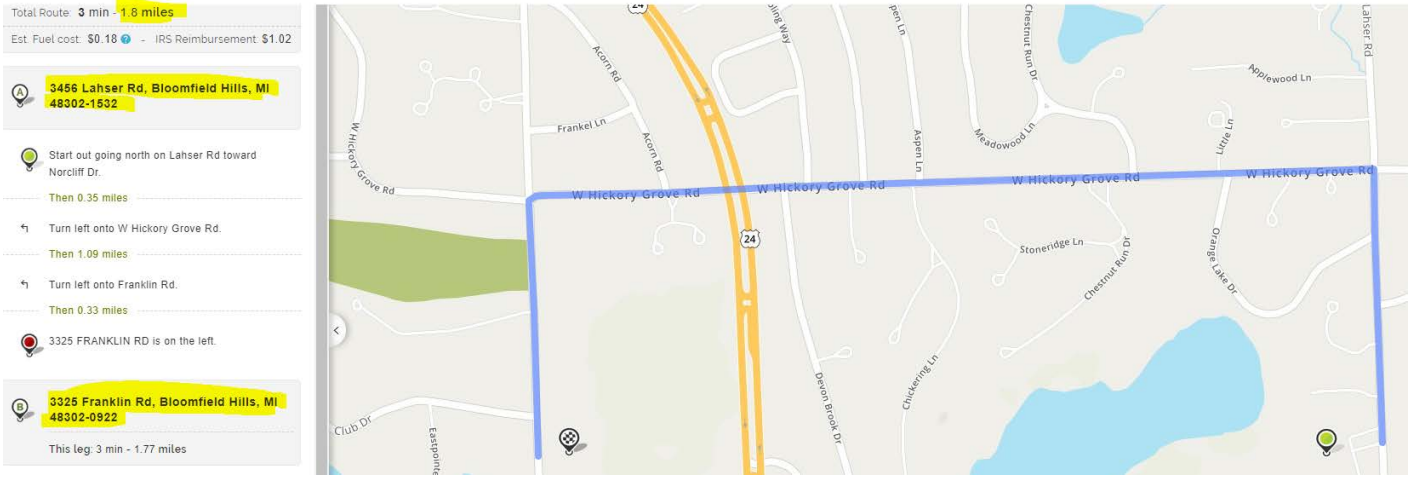

Charles Bowers Farm – 1219 E Square Lake Rd – 3.25 Miles

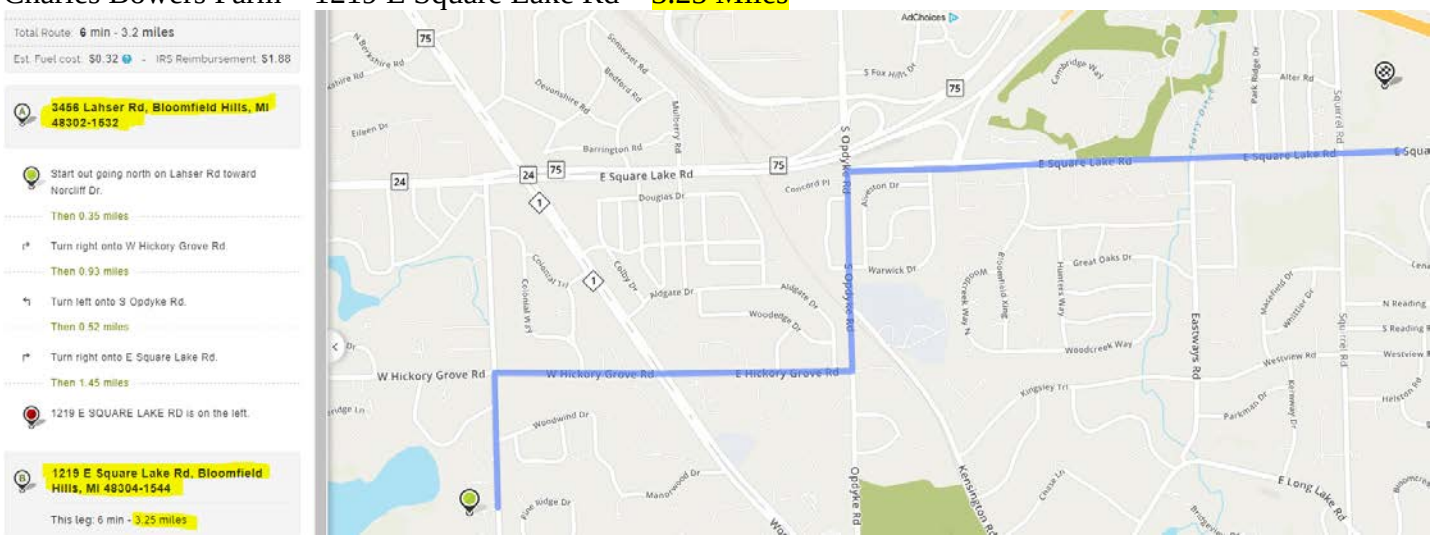

BHMS 4200 Quarton Rd to:

BHHS – 4200 Andover Rd – 2.50 Miles

Total Route: 4 min - 2.5 miles

Est. Fuel cost: $0.25 - IRS Reimbursement: $1.44

4200 Quarton Rd, Bloomfield Hills, MI 48302-4042

Start out going east on Quarton Rd toward Hartford Ct.

Then 0.40 miles

Turn right onto Telegraph Rd/US-24 S.

Then 0.07 miles

Make a U-turn onto Telegraph Rd/US-24 N.

Then 1.44 miles

Make a U-turn onto Telegraph Rd/US-24 S.

Then 0.14 miles

Turn slight right onto Andover Rd.

Then 0.44 miles

4200 ANDOVER RD is on the left.

4200 Andover Rd, Bloomfield Township, MI 48302-2000

This leg: 4 min - 2.49 miles

SEARCH OVER

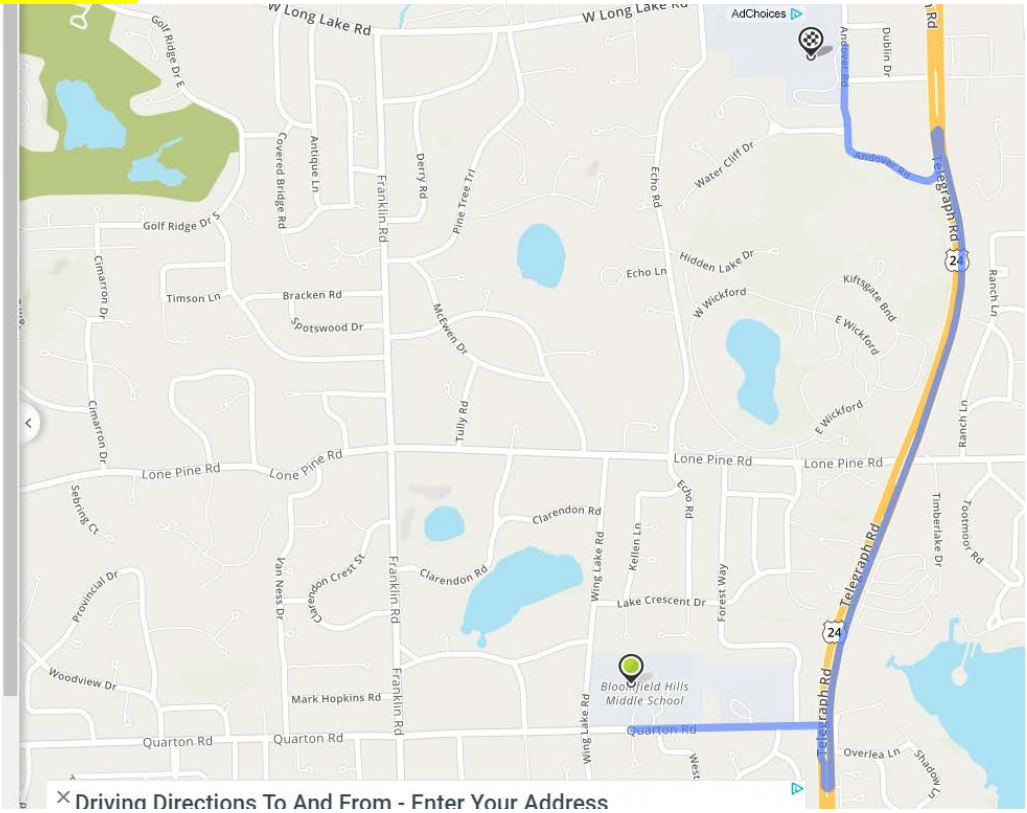

PPS – 3456 Lahser Rd – 3.73 Miles

4200 Quarton Rd, Bloomfield Hills, MI 48302-4042

Start out going east on Quarton Rd toward Hartford Ct.

Then 0.40 miles

Turn right onto Telegraph Rd/US-24 S.

Then 0.07 miles

Make a U-turn onto Telegraph Rd/US-24 N.

Then 1.82 miles

Turn right onto W Long Lake Rd.

Then 0.80 miles

Turn left onto Lahser Rd.

Then 0.66 miles

3456 LAHSER RD is on the left.

3456 Lahser Rd, Bloomfield Hills, MI 48302-1532

This leg: 6 min - 3.73 miles

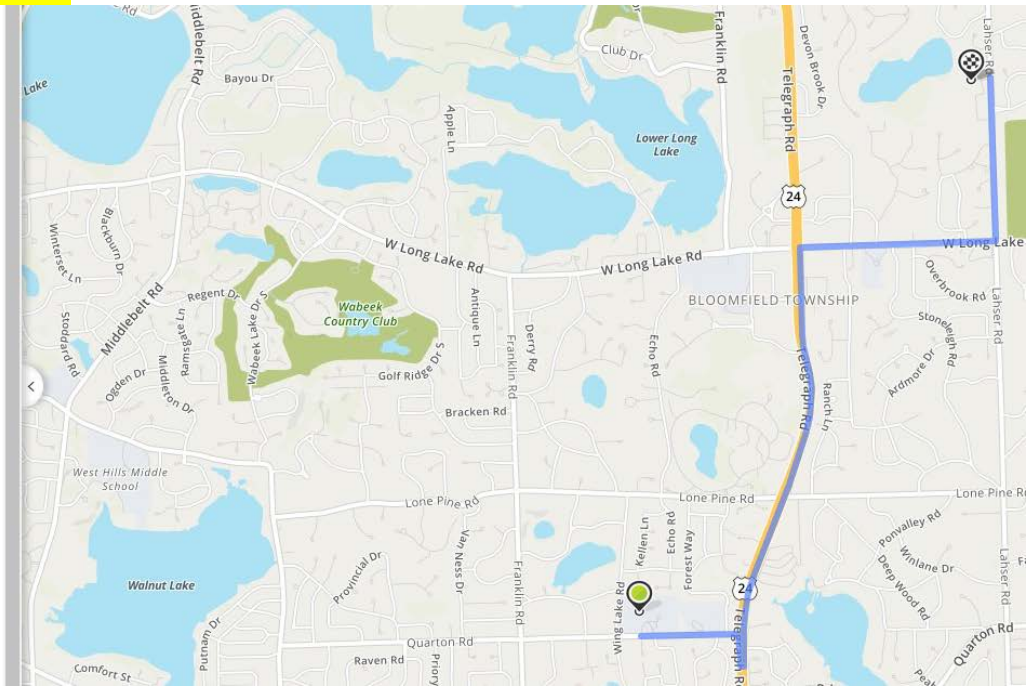

BHMS 4200 Quarton Rd to:

EHMS – 2800 Kensington Rd – 5.30 Miles

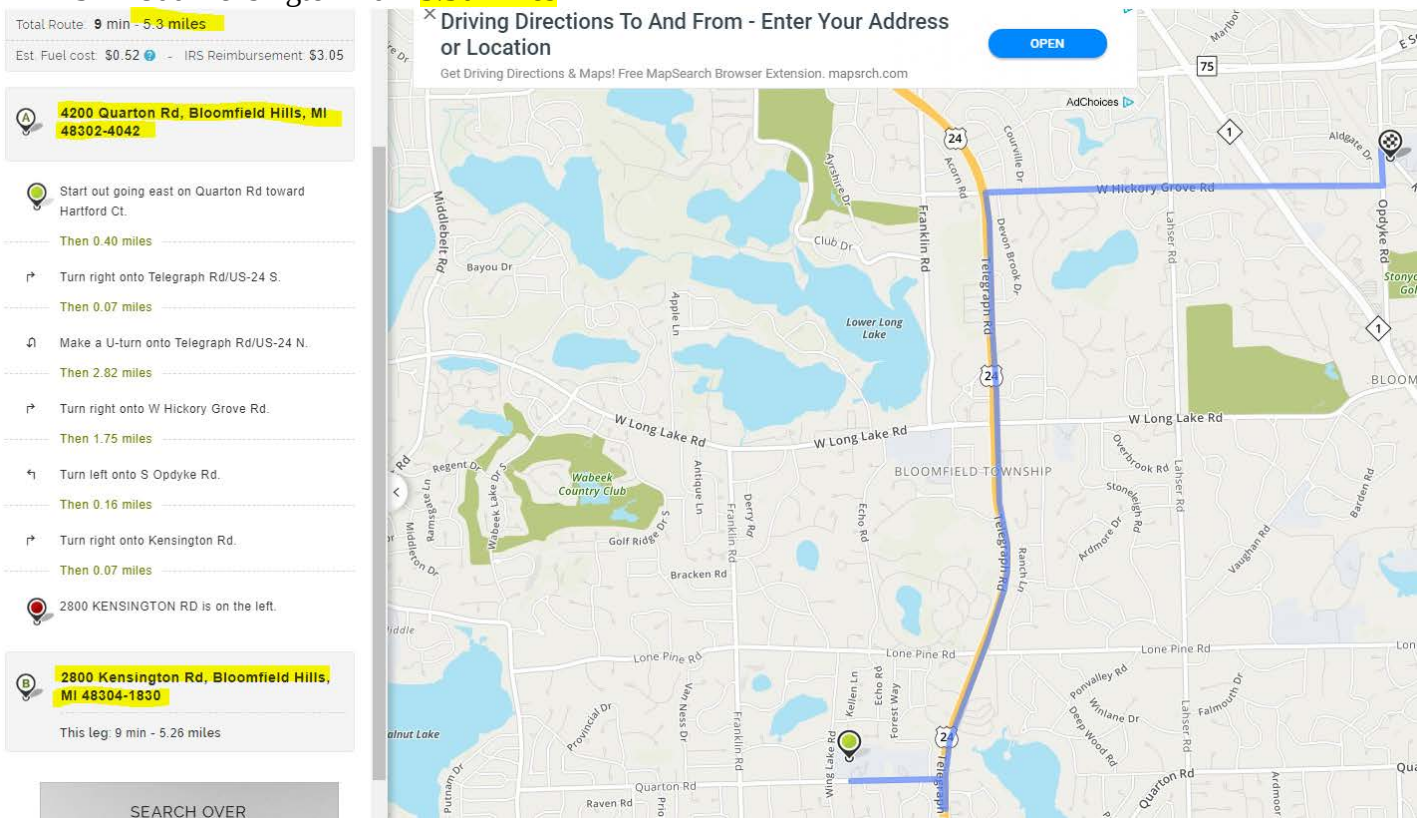

WHMS – 2601 Lone Pine Rd – 2.95 Miles

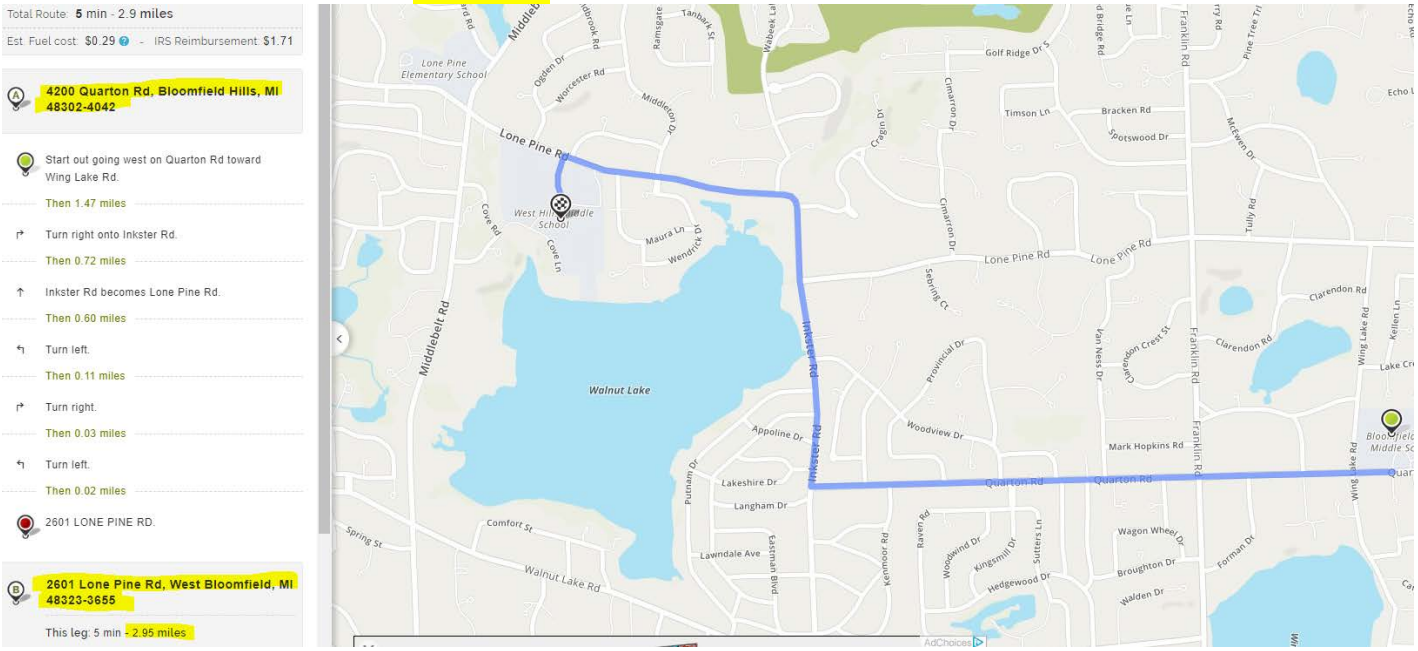

BHMS 4200 Quarton Rd to:

Booth – 7273 Wing Lake Rd – 2.54 Miles

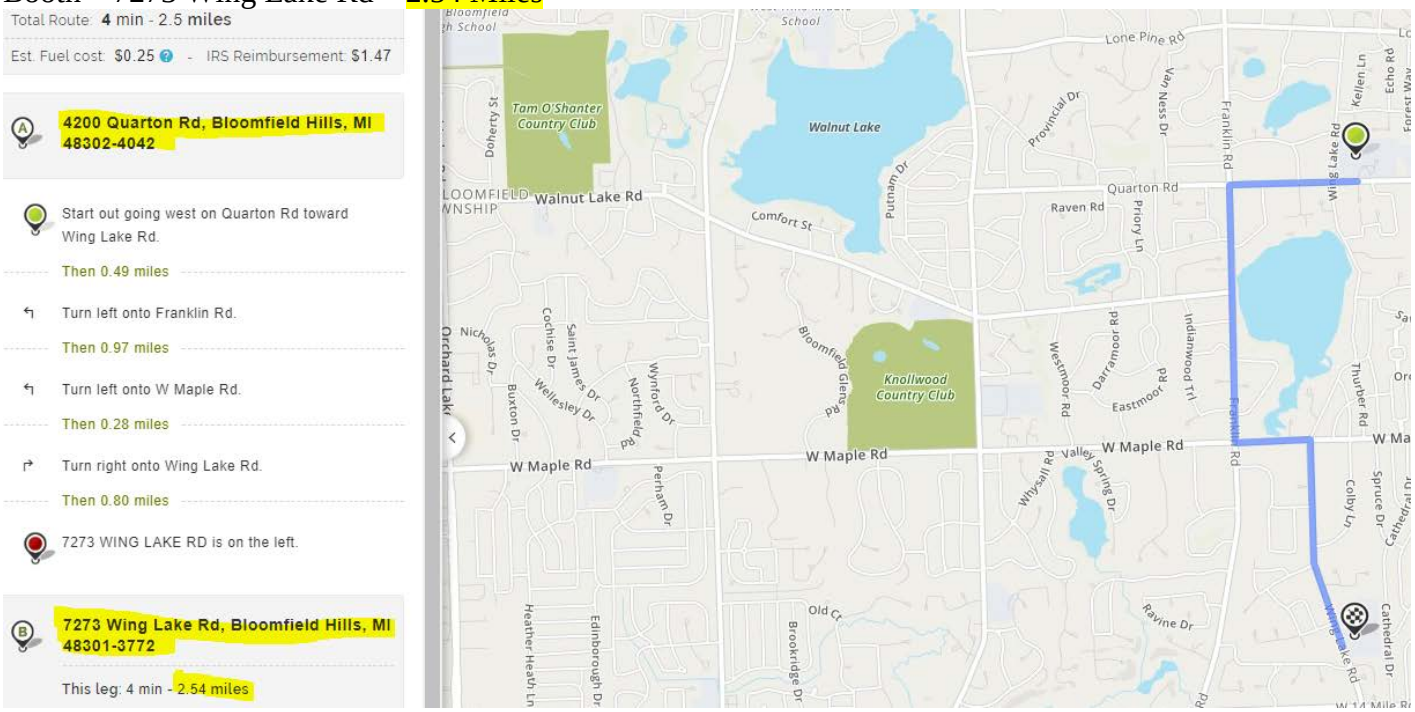

Conant Elementary – 4100 Quarton Rd – .24 Miles

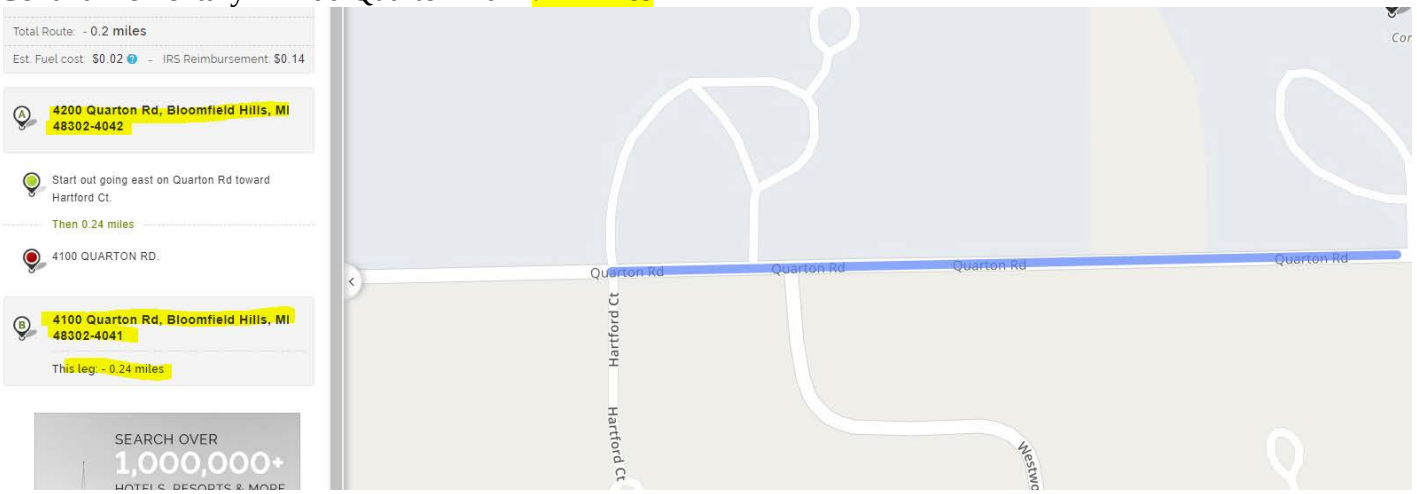

BHMS 4200 Quarton Rd to:

Eastover Elementary – 1101 Westview Rd – 6.01 Miles

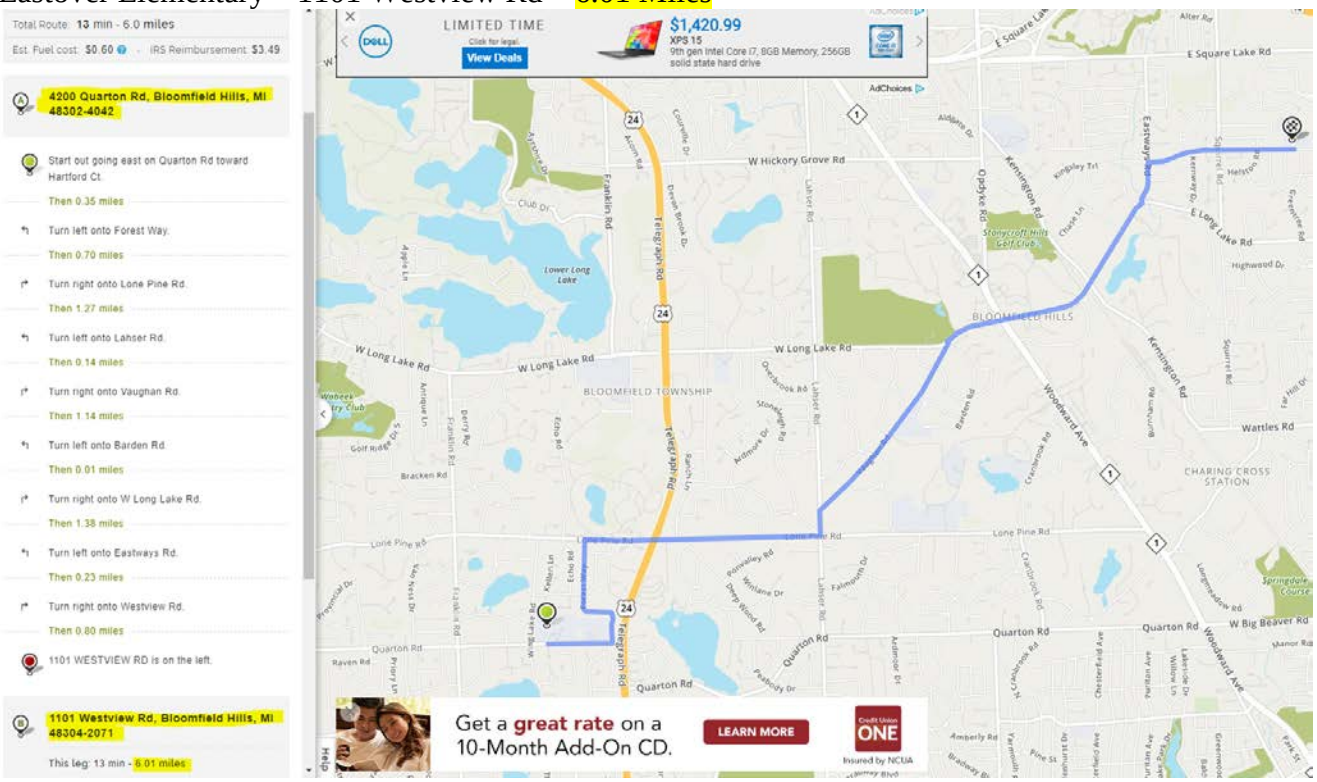

Fox Hills Dr – 1661 Hunters Ridge – 6.90 Miles

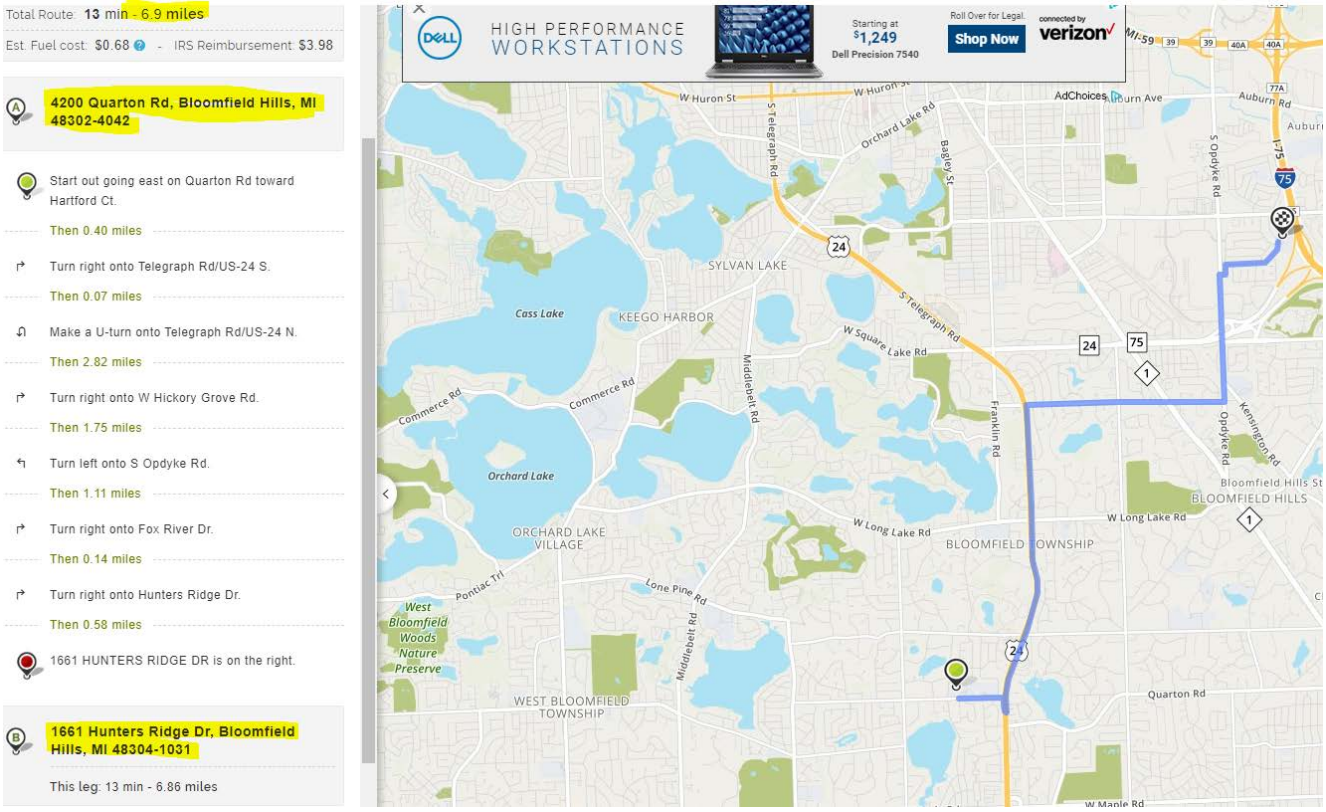

BHMS 4200 Quarton Rd to:

Lone Pine Elementary – 3100 Lone Pine Rd – 3.20 Miles

YOUR ROUTE PLAN

Total Route: 6 min - 3.2 miles

Est. Fuel cost: $0.31 - IRS Reimbursement: $1.83

4200 Quarton Rd, Bloomfield Hills, MI 48302-4042

Start out going west on Quarton Rd toward Wing Lake Rd.

Then 1.47 miles

Turn right onto Inkster Rd.

Then 0.72 miles

Inkster Rd becomes Lone Pine Rd.

Then 0.97 miles

3100 LONE PINE RD is on the right.

3100 Lone Pine Rd, West Bloomfield, MI 48323-3535

This leg: 5 min - 3.16 miles

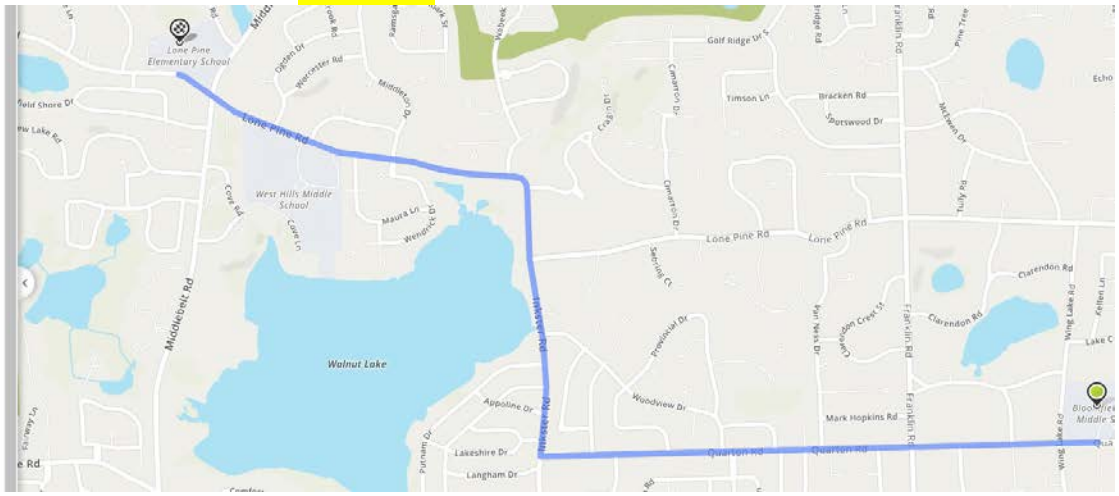

IA Okma Campus – 1020 E Square Lake Rd – 6.00 Miles

Total Route: 12 min - 6.0 miles

Est. Fuel cost: $0.58 - IRS Reimbursement: $3.47

4200 Quarton Rd, Bloomfield Hills, MI 48302-4042

Start out going east on Quarton Rd toward Hartford Ct.

Then 0.35 miles

Turn left onto Forest Way.

Then 0.70 miles

Turn right onto Lone Pine Rd.

Then 1.27 miles

Turn left onto Lahser Rd.

Then 0.14 miles

Turn right onto Vaughan Rd.

Then 1.14 miles

Turn left onto Barden Rd.

Then 0.01 miles

Turn right onto W Long Lake Rd.

Then 1.38 miles

Turn left onto Eastways Rd.

Then 0.80 miles

Turn right onto E Square Lake Rd.

Then 0.21 miles

1020 E SQUARE LAKE RD is on the right.

1020 E Square Lake Rd, Bloomfield Hills, MI 48304-1957

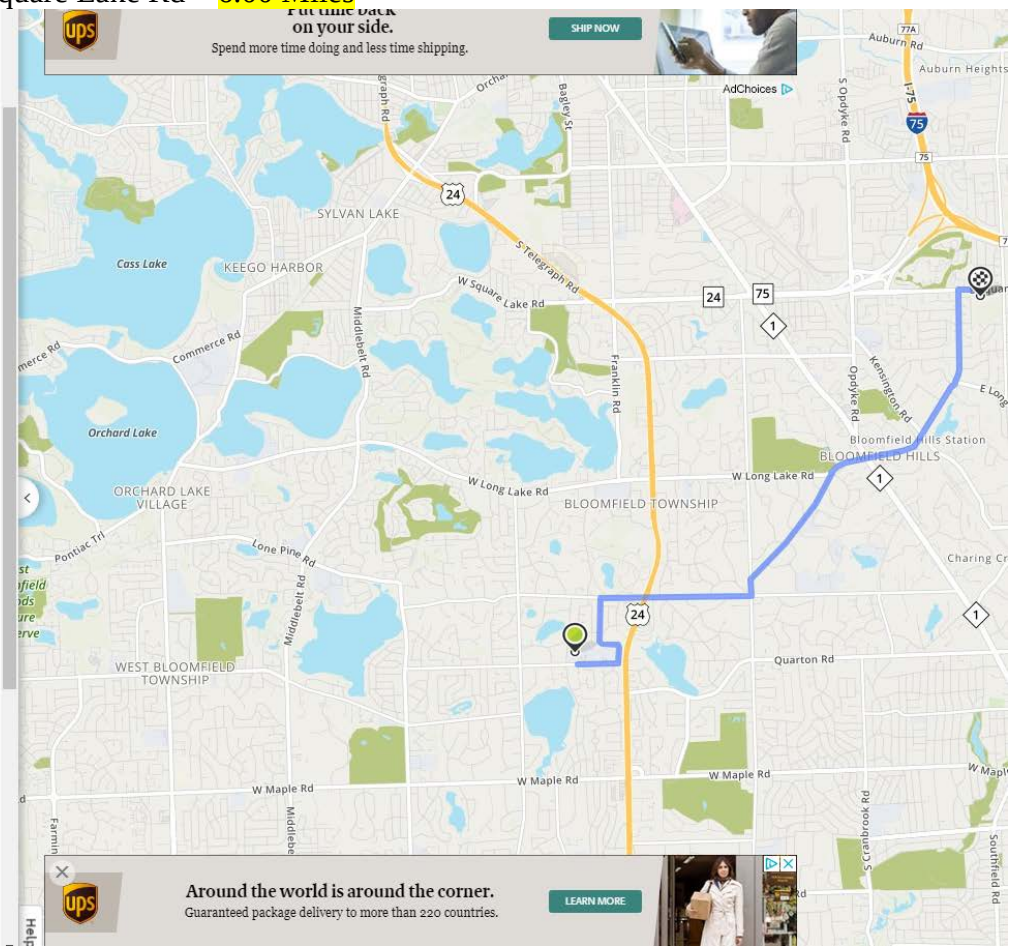

BHMS 4200 Quarton Rd to:

Way Elementary – 765 W Long Lake Rd – 2.60 Miles

Total Route: 3 min - 2.6 miles

Est. Fuel cost: $0.26 - IRS Reimbursement: $1.49

4200 Quarton Rd, Bloomfield Hills, MI 48302-4042

Start out going east on Quarton Rd toward Hartford Ct.

Then 0.40 miles

Turn right onto Telegraph Rd/US-24 S.

Then 0.07 miles

Make a U-turn onto Telegraph Rd/US-24 N.

Then 1.82 miles

Turn right onto W Long Lake Rd.

Then 0.29 miles

765 W LONG LAKE RD is on the right.

765 W Long Lake Rd, Bloomfield Hills, MI 48302-1552

This leg: 3 min - 2.57 miles

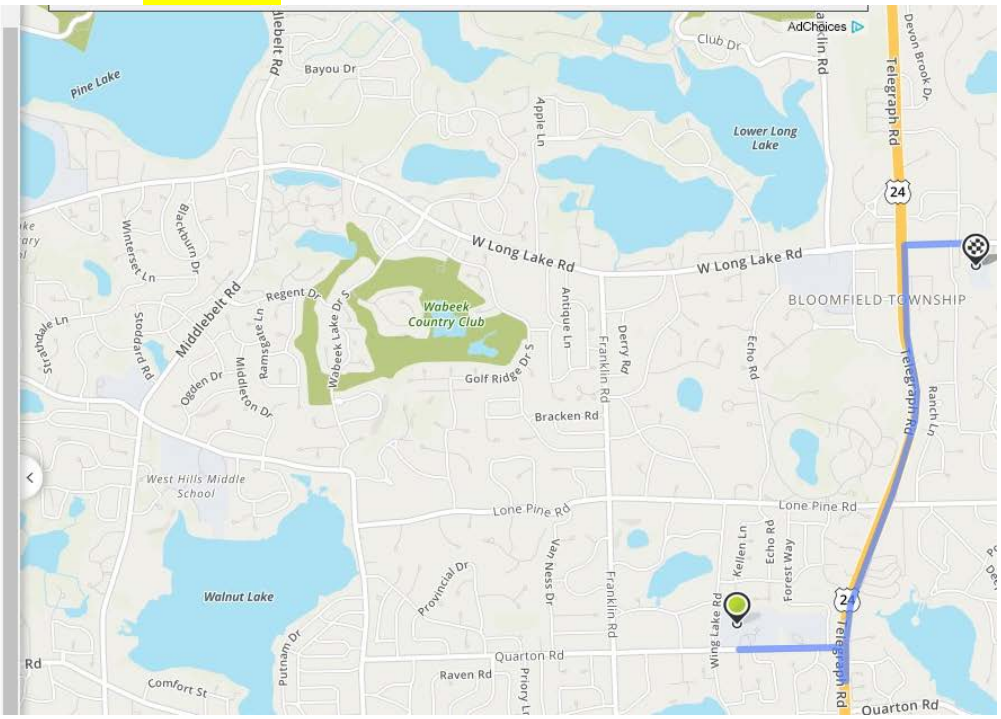

Wing Lake – 6490 Wing Lake Rd – 1.80 Miles

Total Route: 3 min - 1.8 miles

Est. Fuel cost: $0.18 - IRS Reimbursement: $1.03

4200 Quarton Rd, Bloomfield Hills, MI 48302-4042

Start out going west on Quarton Rd toward Wing Lake Rd.

Then 0.49 miles

Turn left onto Franklin Rd.

Then 0.97 miles

Turn left onto W Maple Rd.

Then 0.28 miles

Turn left onto Wing Lake Rd.

Then 0.03 miles

6490 WING LAKE RD is on the left.

6490 Wing Lake Rd, Bloomfield Hills, MI 48301-1538

This leg: 3 min - 1.77 miles

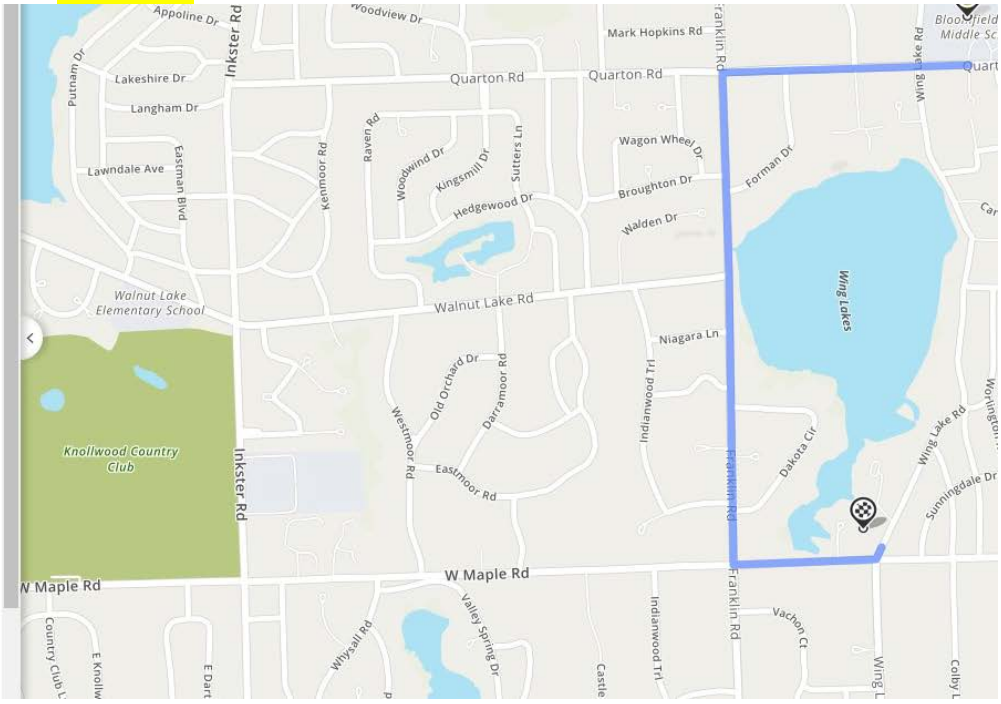

BHMS 4200 Quarton Rd to:

Nature Center 3325 Franklin Rd – 3.41 Miles

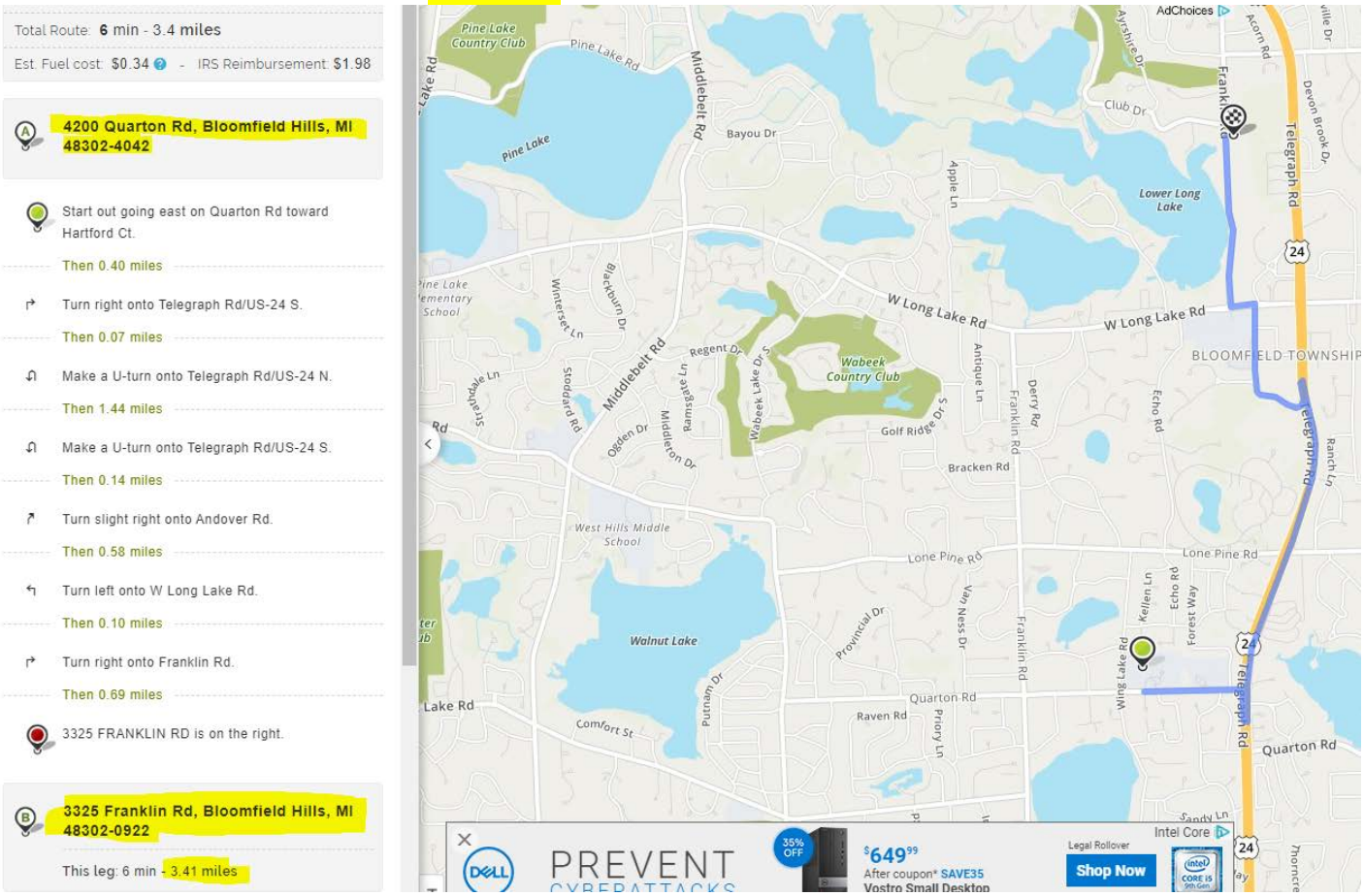

Charles Bowers Farm – 1219 E Square Lake Rd – 6.32 Miles

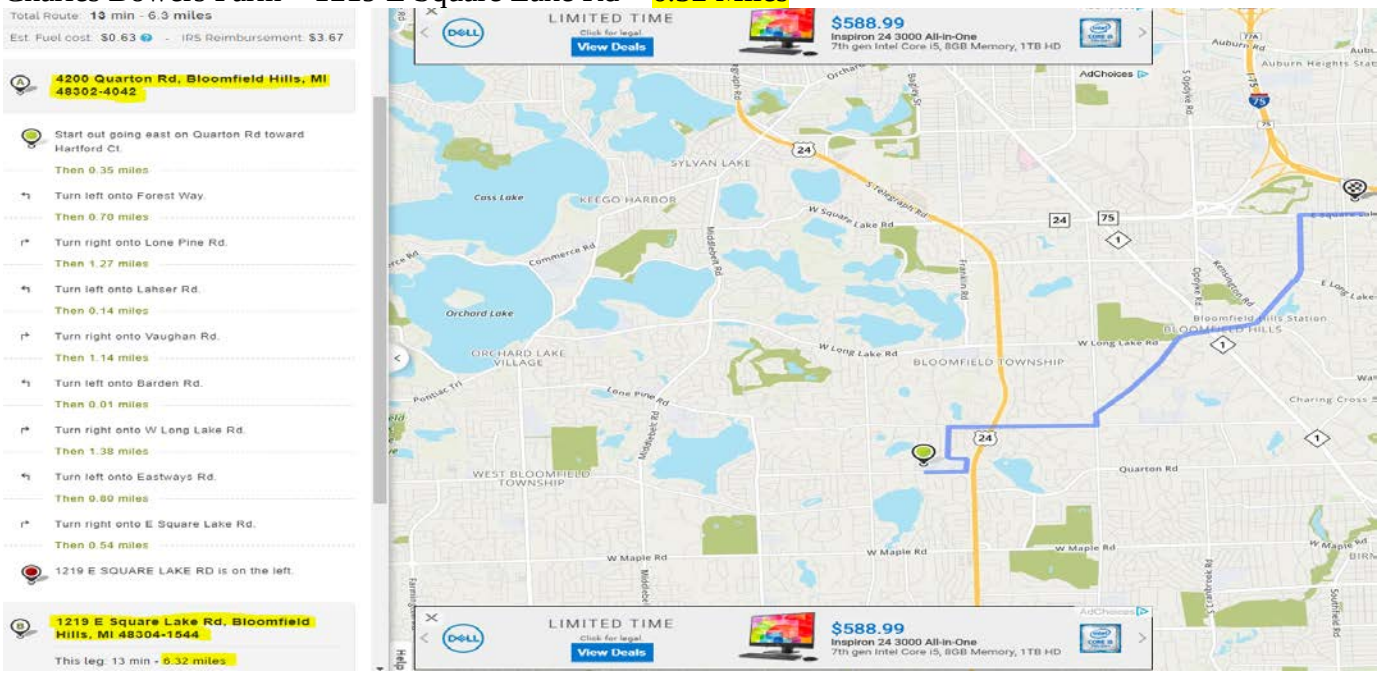

EHMS 2800 Kensington Rd to:

BHHS – 4200 Andover Rd – 3.30 Miles

Total Route: 7 min - 3.3 miles

Est. Fuel cost: $0.33 - IRS Reimbursement: $1.91

2800 Kensington Rd, Bloomfield Hills, MI 48304-1830

Start out going northwest on Kensington Rd toward S Opdyke Rd.

Then 0.07 miles

Turn left onto S Opdyke Rd.

Then 0.16 miles

Turn right onto E Hickory Grove Rd.

Then 0.93 miles

Turn left onto Lahser Rd.

Then 1.01 miles

Turn right onto W Long Lake Rd.

Then 0.99 miles

Turn left onto Andover Rd.

Then 0.14 miles

4200 ANDOVER RD is on the right.

4200 Andover Rd, Bloomfield Township, MI 48302-2000

This leg: 7 min - 3.30 miles

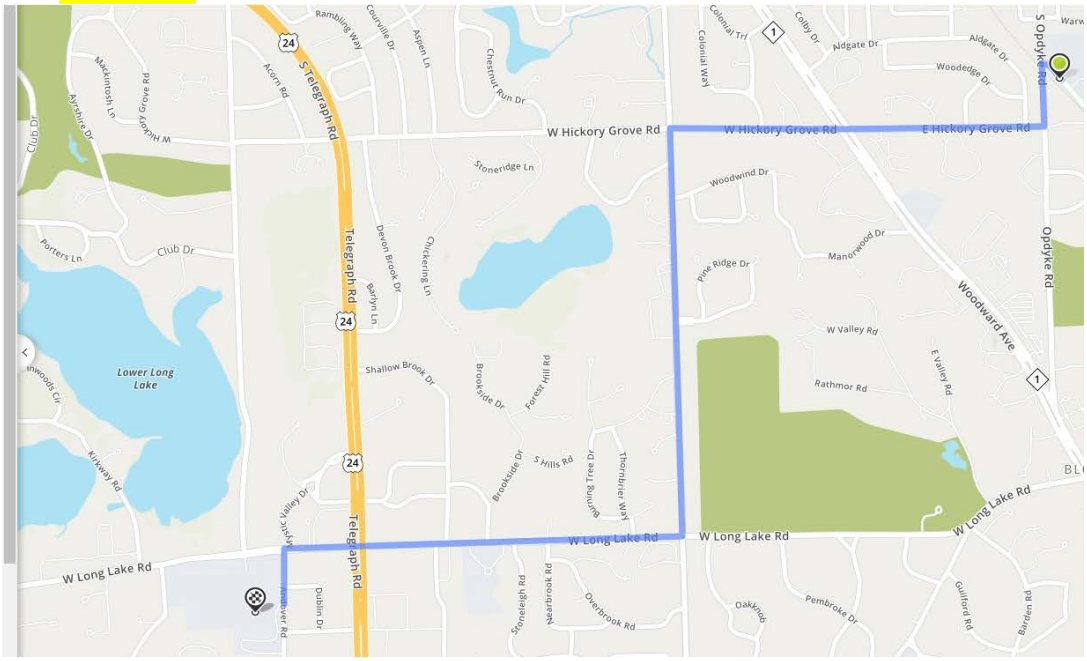

PPS – 3456 Lahser Rd – 1.51 Miles

2800 Kensington Rd, Bloomfield Hills, MI 48304-1830

Start out going northwest on Kensington Rd toward S Opdyke Rd.

Then 0.07 miles

Turn left onto S Opdyke Rd.

Then 0.16 miles

Turn right onto E Hickory Grove Rd.

Then 0.93 miles

Turn left onto Lahser Rd.

Then 0.35 miles

3456 LAHSER RD is on the right.

3456 Lahser Rd, Bloomfield Hills, MI 48302-1532

This leg: 3 min - 1.51 miles

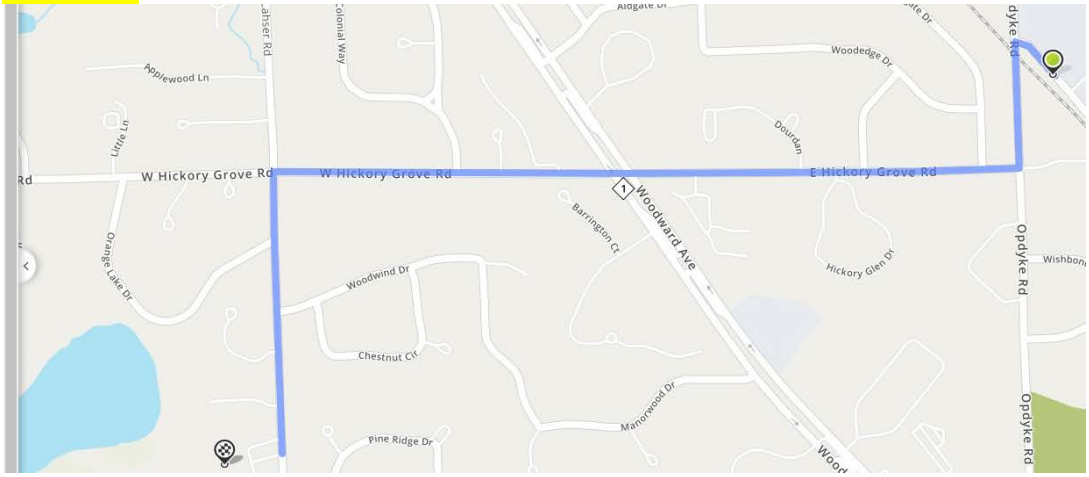

EHMS 2800 Kensington Rd to:

BHMS - 4200 Quarton Rd – 5.20 Miles

YOUR ROUTE PLAN

Total Route: 9 min - 5.2 miles

Est. Fuel cost: $0.51 - IRS Reimbursement: $3.01

2800 Kensington Rd, Bloomfield Hills, MI 48304-1830

Start out going northwest on Kensington Rd toward S Opdyke Rd.
Then 0.07 miles

Turn left onto S Opdyke Rd.
Then 0.16 miles

Turn right onto E Hickory Grove Rd.
Then 1.75 miles

Turn right onto S Telegraph Rd/US-24 N.
Then 0.09 miles

Make a U-turn onto S Telegraph Rd/US-24 S.
Then 2.73 miles

Turn right onto Quarton Rd.
Then 0.40 miles

4200 QUARTON RD is on the right.

4200 Quarton Rd, Bloomfield Hills, MI 48302-4042

This leg: 9 min - 5.19 miles

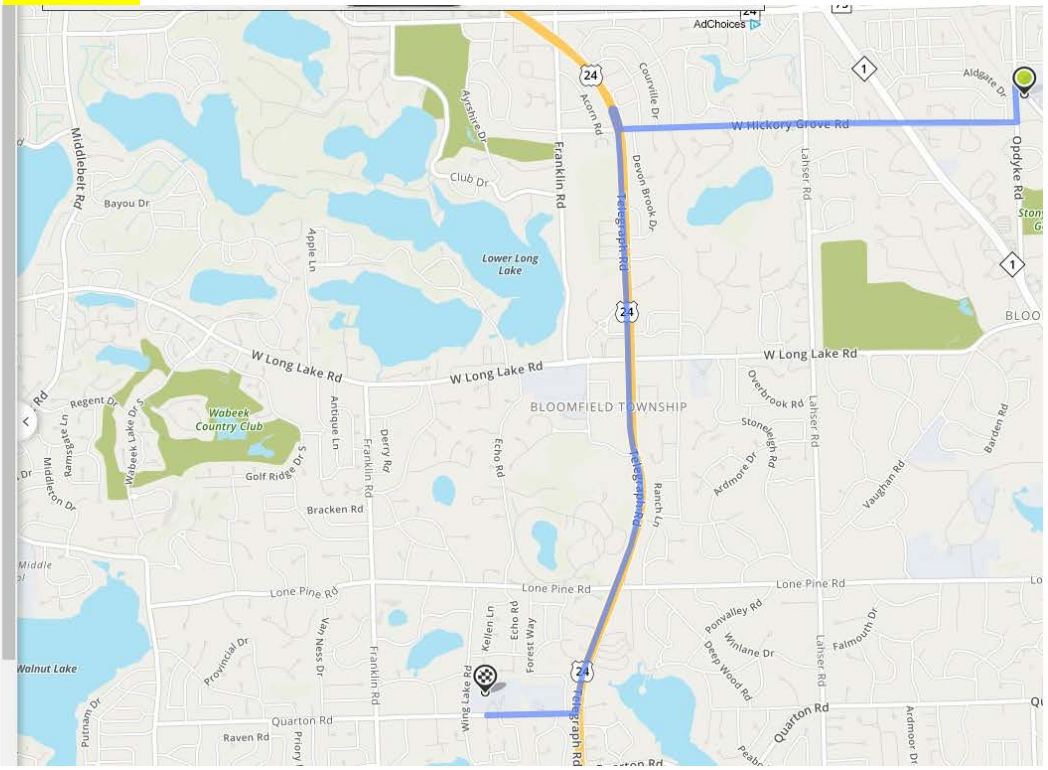

WHMS – 2601 Lone Pine Rd – 6.80 Miles

Total Route: 14 min - 6.8 miles

Est. Fuel cost: $0.67 - IRS Reimbursement: $3.92

2800 Kensington Rd, Bloomfield Hills, MI 48304-1830

Start out going northwest on Kensington Rd toward S Opdyke Rd.
Then 0.07 miles

Turn left onto S Opdyke Rd.
Then 0.16 miles

Turn right onto E Hickory Grove Rd.
Then 2.02 miles

Turn left onto Franklin Rd.
Then 1.02 miles

Turn right onto W Long Lake Rd.
Then 1.62 miles

Turn left onto Wabeek Lake Dr.
Then 1.05 miles

Turn right onto Wabeek Forest Dr.
Then 0.10 miles

Turn right onto Lone Pine Rd.
Then 0.55 miles

Turn left.
Then 0.11 miles

Turn right.
Then 0.03 miles

Turn left.
Then 0.02 miles

2601 LONE PINE RD

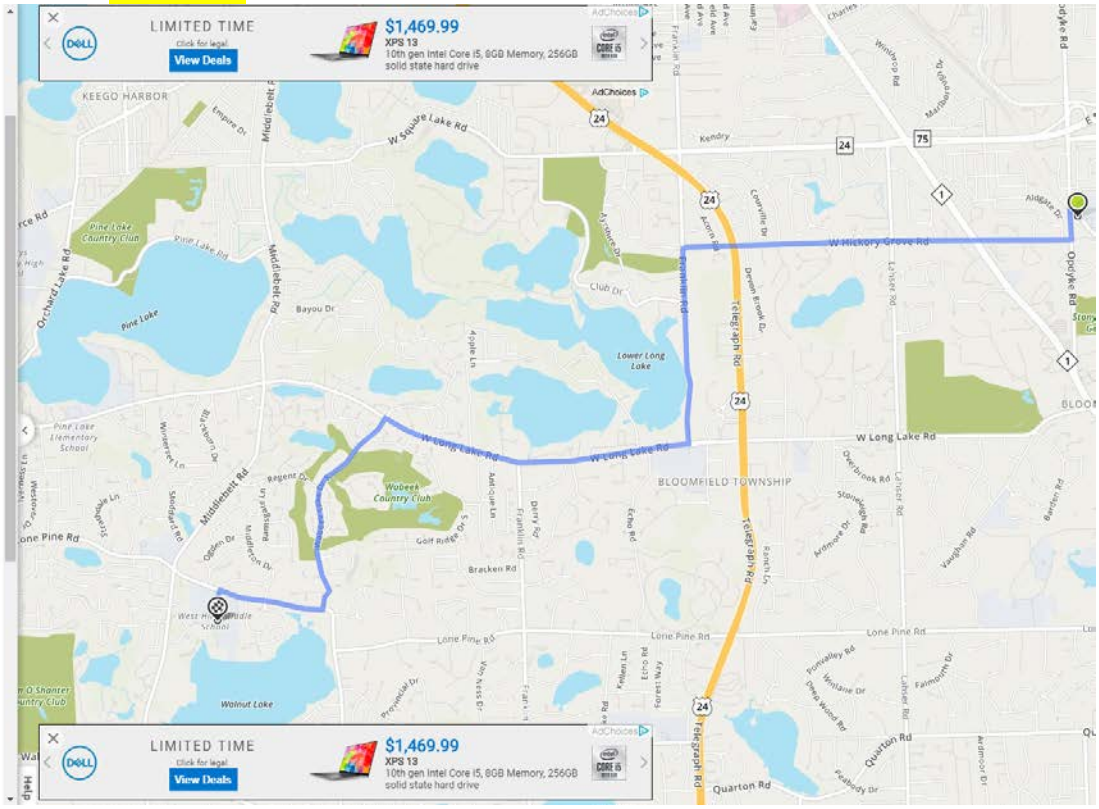

EHMS 2800 Kensington Rd to:

Booth – 7273 Wing Lake Rd – 6.90 Miles

Total Route: **14** min - 6.9 miles

Est. Fuel cost: $0.68 - IRS Reimbursement: $4.00

2800 Kensington Rd, Bloomfield Hills, MI 48304-1830

Start out going northwest on Kensington Rd toward S Opdyke Rd.

Then 0.07 miles

Turn left onto S Opdyke Rd.

Then 0.16 miles

Turn right onto E Hickory Grove Rd.

Then 0.93 miles

Turn left onto Lahser Rd.

Then 2.56 miles

Turn right onto Quarton Rd.

Then 0.68 miles

Turn left onto Gilbert Lake Rd.

Then 0.69 miles

Turn right onto W Maple Rd.

Then 1.02 miles

Turn left onto Wing Lake Rd.

Then 0.80 miles

7273 WING LAKE RD is on the left.

7273 Wing Lake Rd, Bloomfield Hills, MI 48301-3772

This leg: 14 min - 6.90 miles

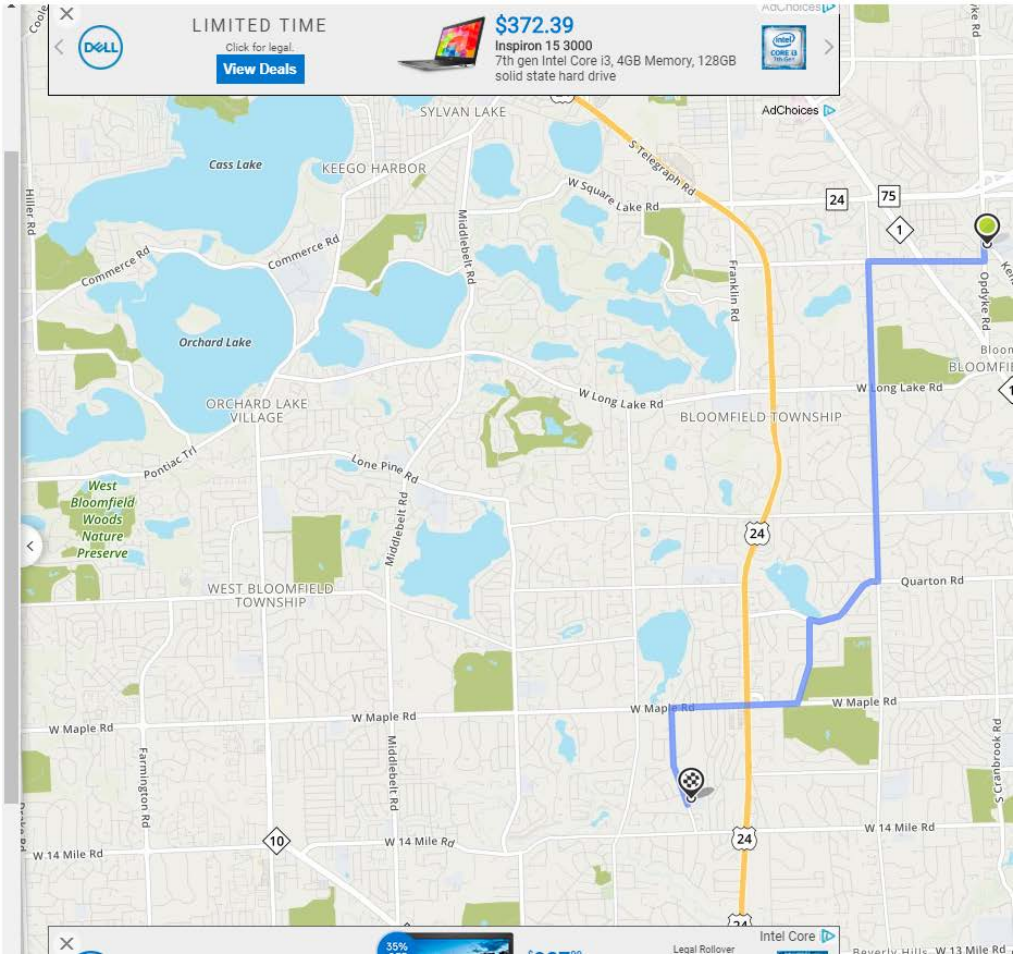

Conant Elementary – 4100 Quarton Rd – 4.94 Miles

Total Route: **8** min - 4.9 miles

Est. Fuel cost: $0.49 - IRS Reimbursement: $2.87

2800 Kensington Rd, Bloomfield Hills, MI 48304-1830

Start out going northwest on Kensington Rd toward S Opdyke Rd.

Then 0.07 miles

Turn left onto S Opdyke Rd.

Then 0.16 miles

Turn right onto E Hickory Grove Rd.

Then 1.75 miles

Turn right onto S Telegraph Rd/US-24 N.

Then 0.09 miles

Make a U-turn onto S Telegraph Rd/US-24 S.

Then 2.73 miles

Turn right onto Quarton Rd.

Then 0.15 miles

4100 QUARTON RD.

4100 Quarton Rd, Bloomfield Hills, MI 48302-4041

This leg: 8 min - 4.94 miles

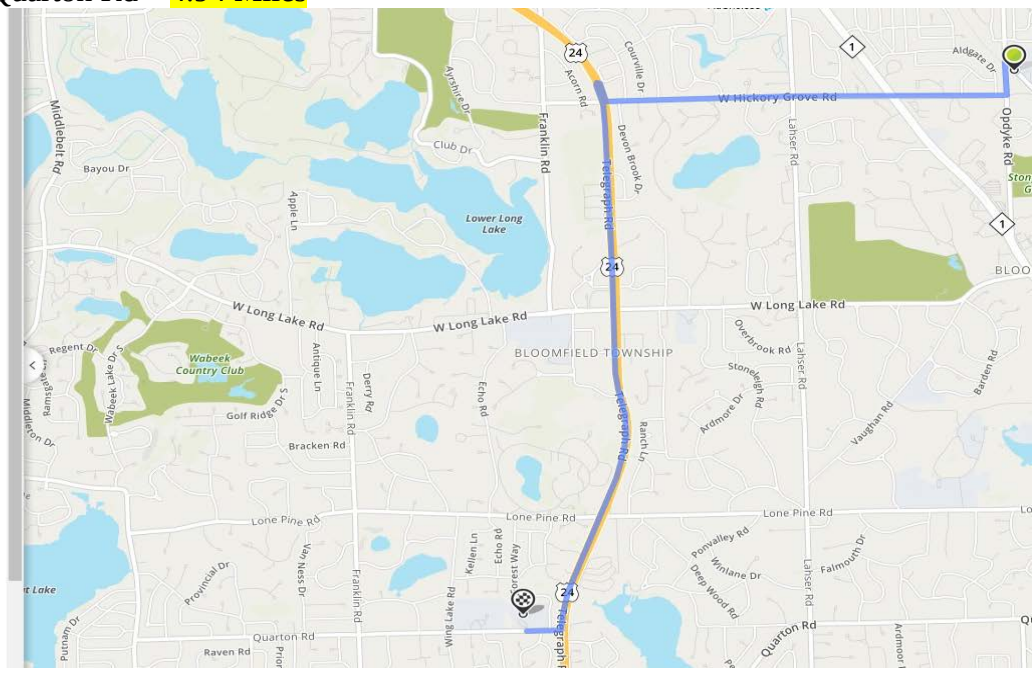

EHMS 2800 Kensington Rd to:

Eastover Elementary – 1101 Westview Rd – 1.91 Miles

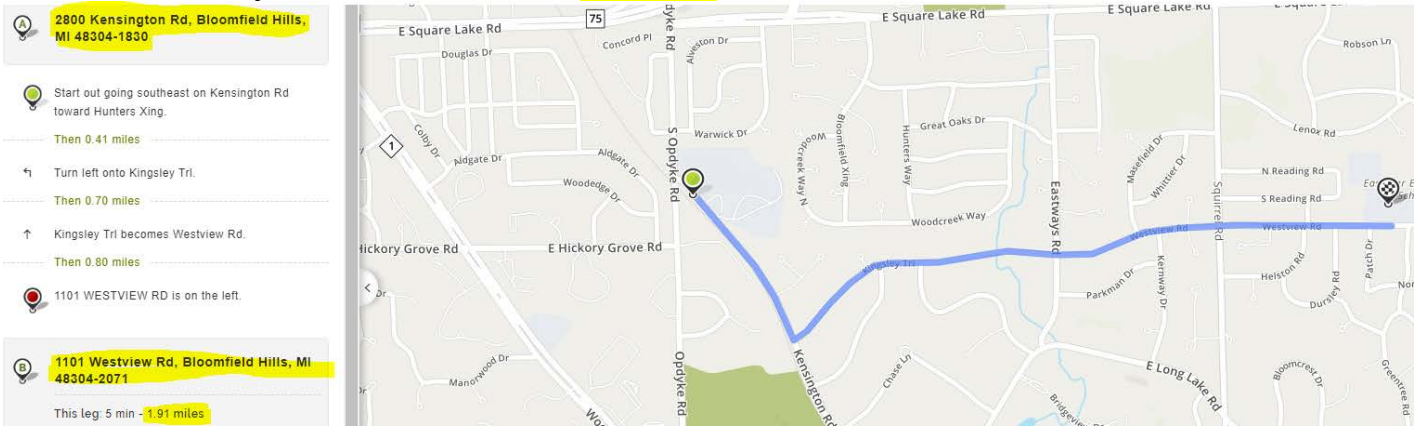

Fox Hills Dr – 1661 Hunters Ridge – 1.74 Miles

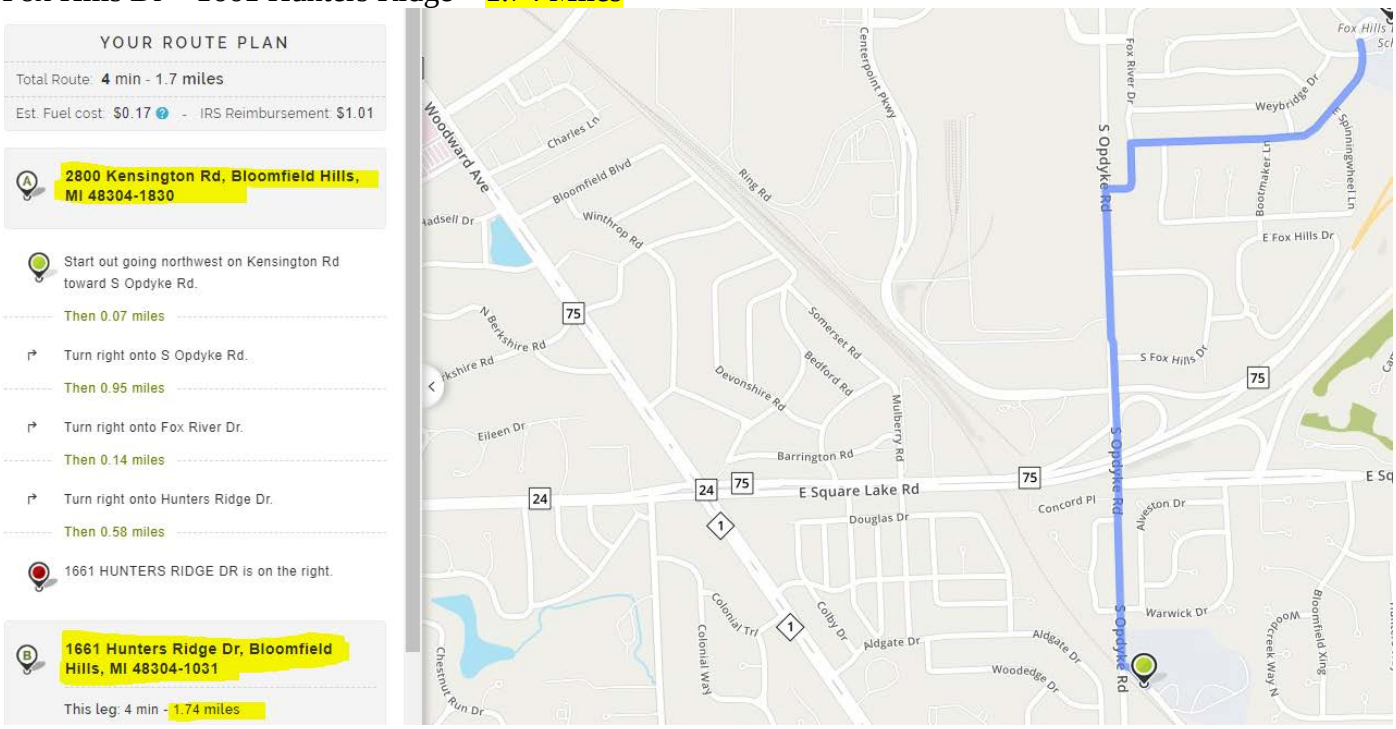

EHMS 2800 Kensington Rd to:

Lone Pine Elementary – 3100 Lone Pine Rd – 6.80 Miles

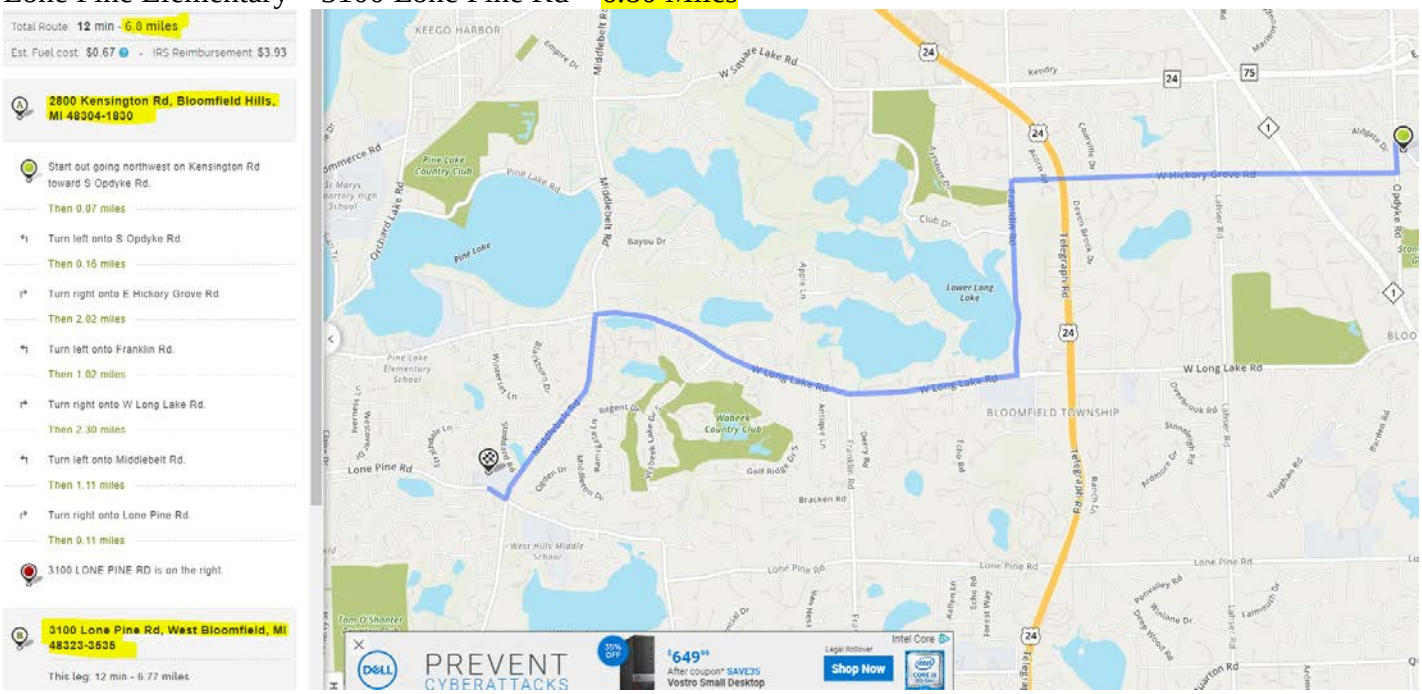

IA Okma Campus – 1020 E Square Lake Rd – 1.54 Miles

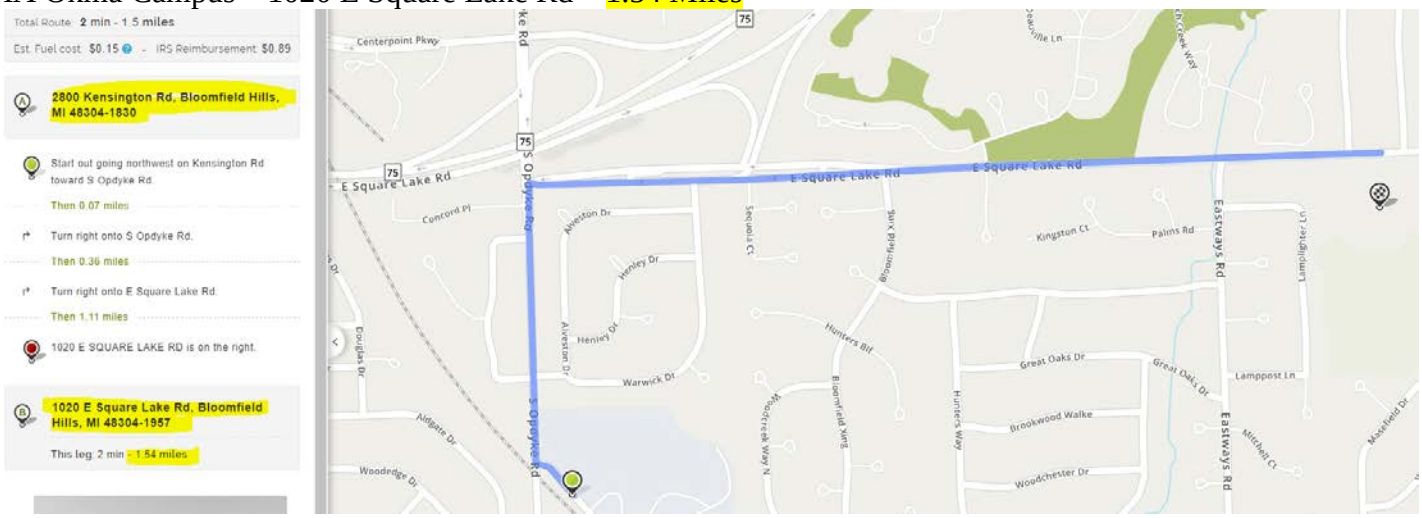

EHMS 2800 Kensington Rd to:

Way Elementary – 765 W Long Lake Rd – 2.70 Miles

Total Route: 6 min - 2.7 miles

Est. Fuel cost: $0.27 - IRS Reimbursement: $1.55

2800 Kensington Rd, Bloomfield Hills, MI 48304-1830

Start out going northwest on Kensington Rd toward S Opdyke Rd.

Then 0.07 miles

Turn left onto S Opdyke Rd.

Then 0.16 miles

Turn right onto E Hickory Grove Rd.

Then 0.93 miles

Turn left onto Lahser Rd.

Then 1.01 miles

Turn right onto W Long Lake Rd.

Then 0.51 miles

765 W LONG LAKE RD is on the left.

765 W Long Lake Rd, Bloomfield Hills, MI 48302-1552

This leg: 6 min - 2.67 miles

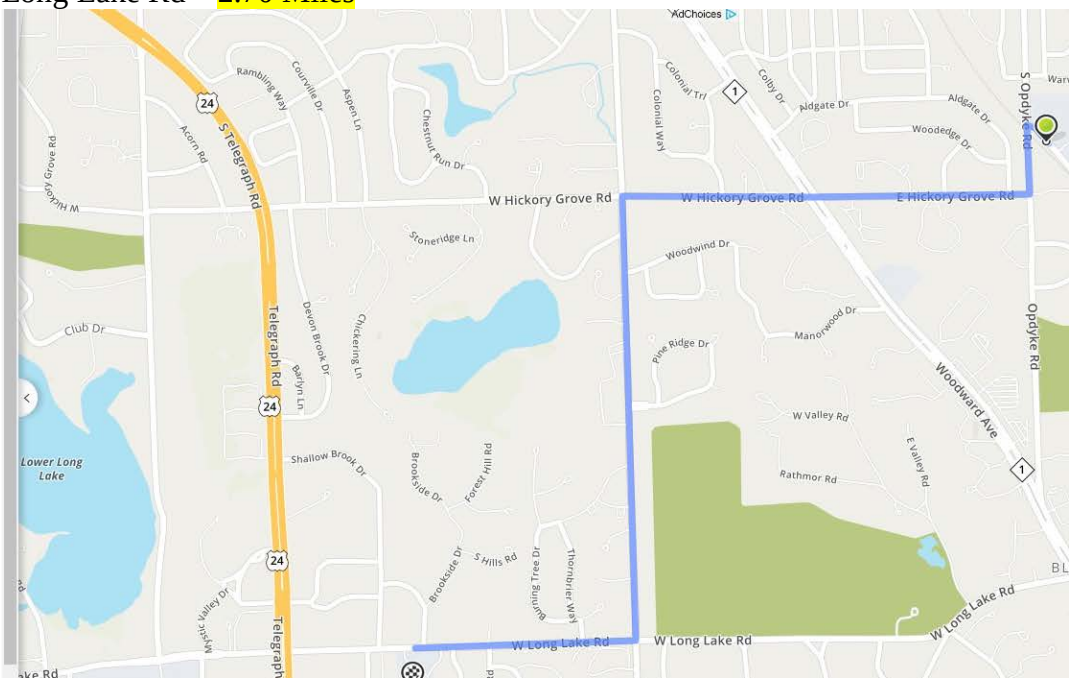

Wing Lake – 6490 Wing Lake Rd – 6.13 Miles

Total Route: 12 min - 6.1 miles

Est. Fuel cost: $0.61 - IRS Reimbursement: $3.55

2800 Kensington Rd, Bloomfield Hills, MI 48304-1830

Start out going northwest on Kensington Rd toward S Opdyke Rd.

Then 0.07 miles

Turn left onto S Opdyke Rd.

Then 0.16 miles

Turn right onto E Hickory Grove Rd.

Then 0.93 miles

Turn left onto Lahser Rd.

Then 2.56 miles

Turn right onto Quarton Rd.

Then 0.68 miles

Turn left onto Gilbert Lake Rd.

Then 0.69 miles

Turn right onto W Maple Rd.

Then 1.02 miles

Turn right onto Wing Lake Rd.

Then 0.03 miles

6490 WING LAKE RD is on the left.

6490 Wing Lake Rd, Bloomfield Hills, MI 48301-1538

This leg: 12 min - 6.13 miles

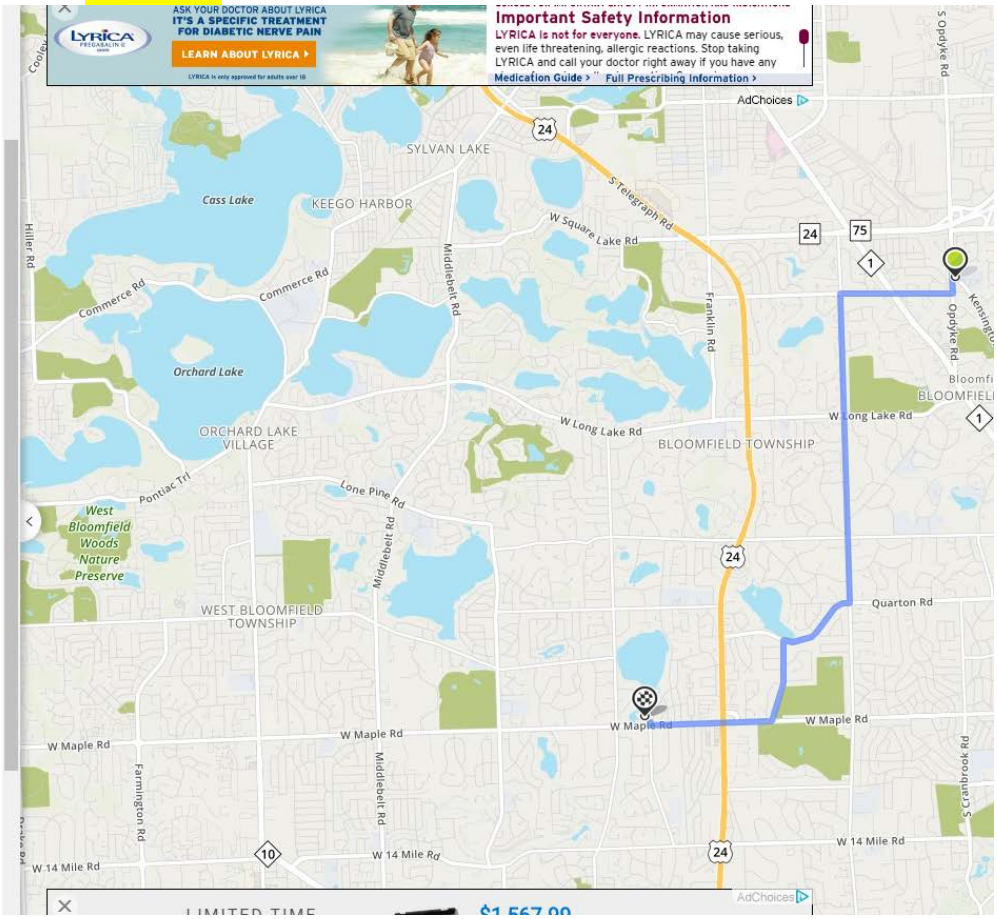

EHMS 2800 Kensington Rd to:

Nature Center 3325 Franklin Rd – 2.60 Miles

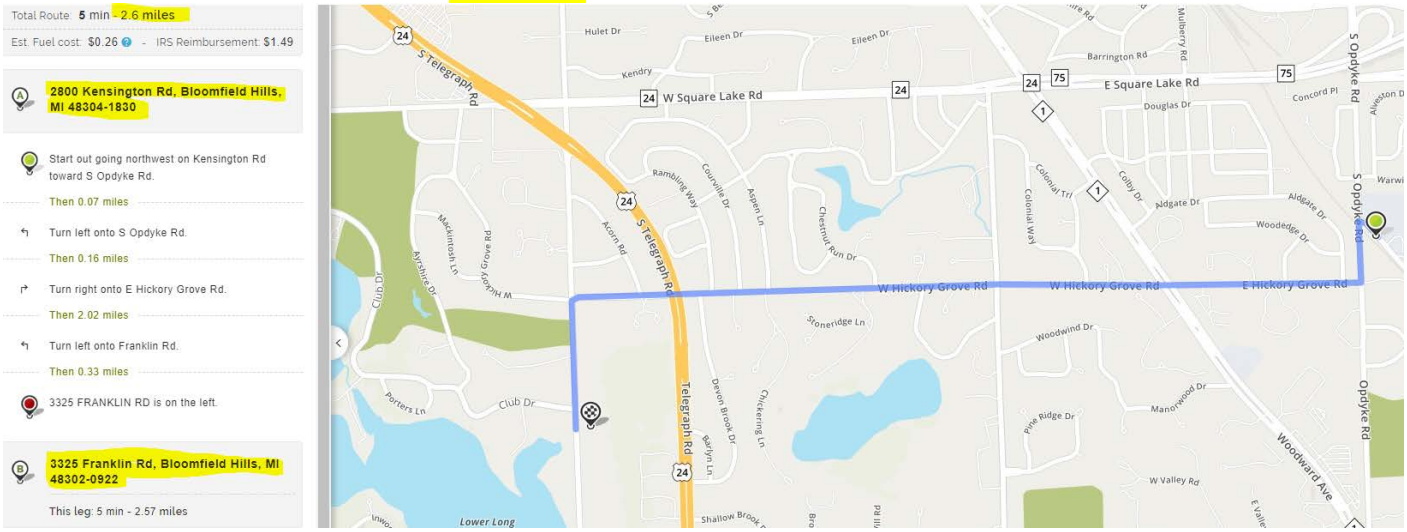

Charles Bowers Farm – 1219 E Square Lake Rd – 1.90 Miles

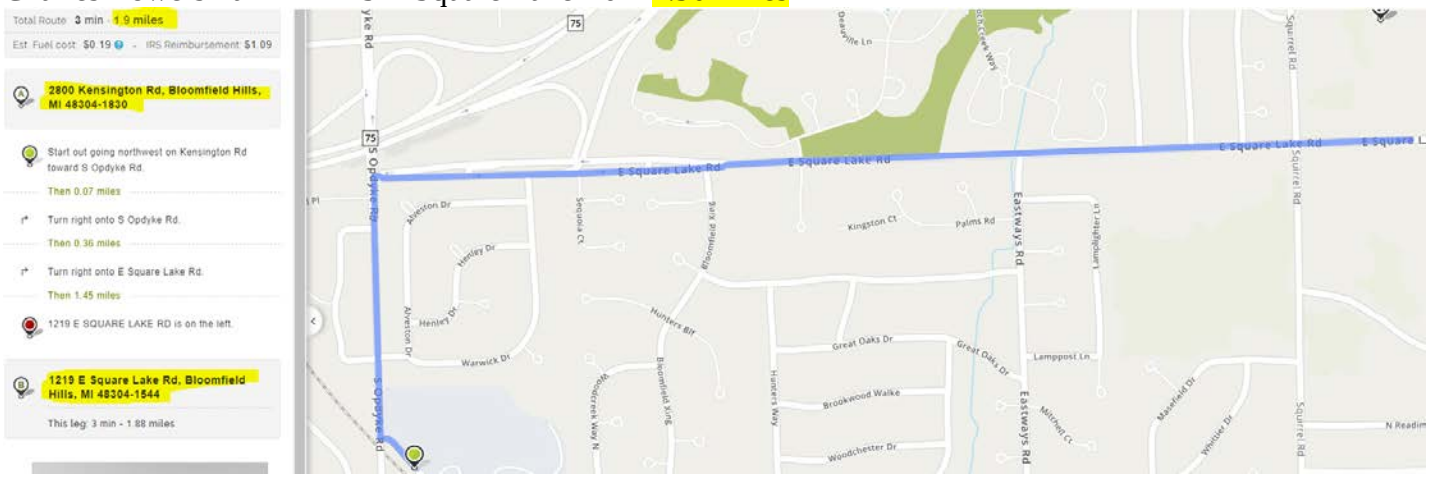

WHMS 2601 Lone Pine Rd to:

BHHS – 4200 Andover Rd – 3.70 Miles

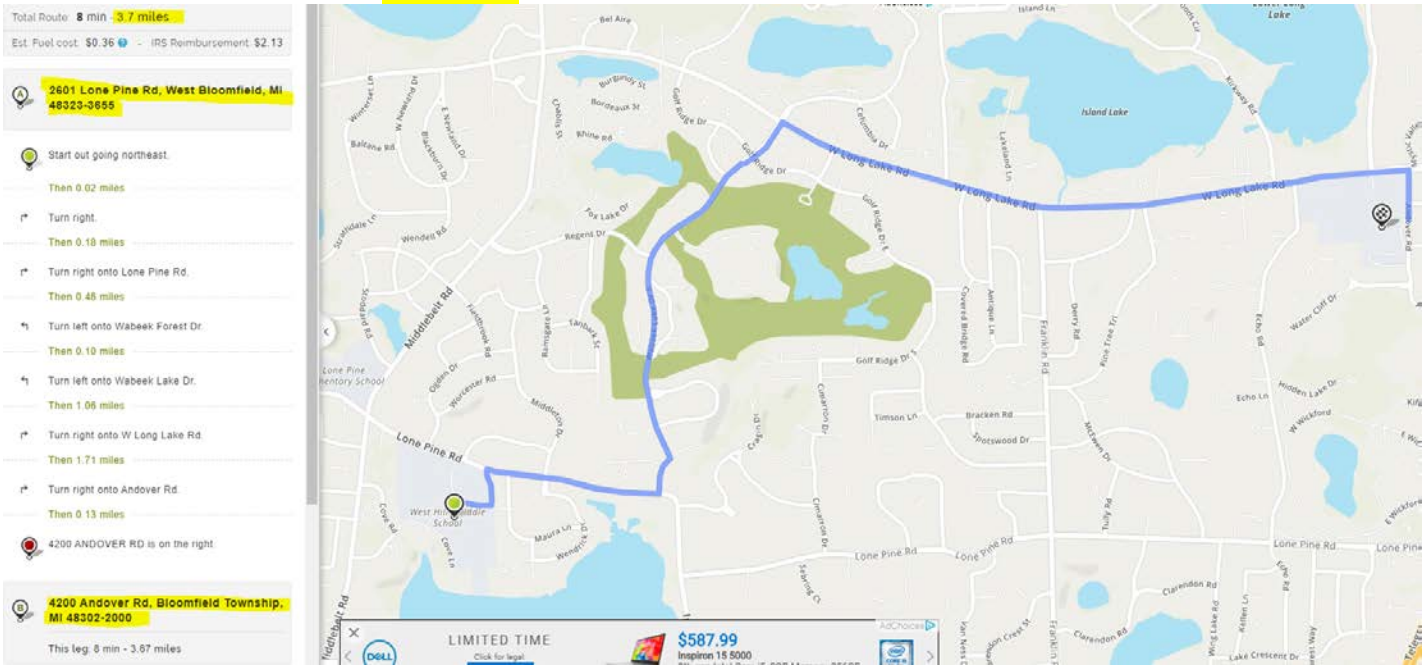

PPS 3456 Lahser Rd – 5.20 Miles

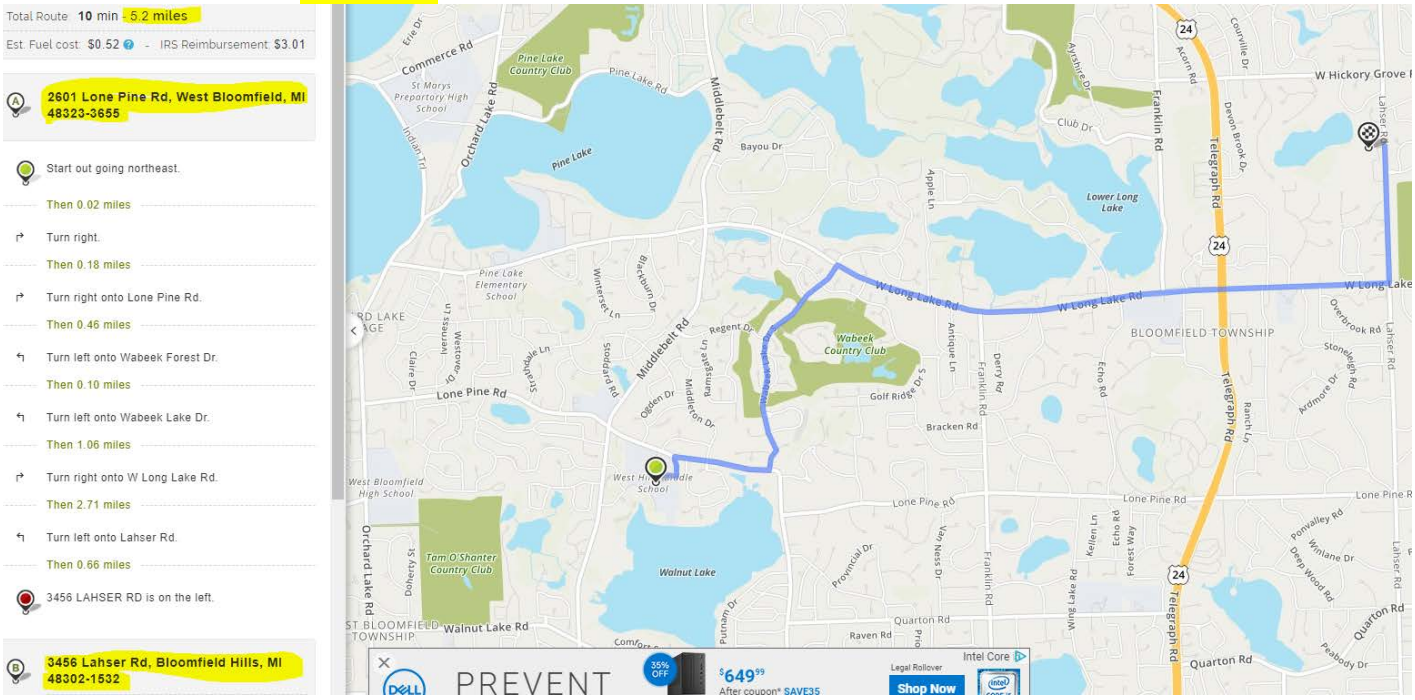

WHMS 2601 Lone Pine Rd to:

BHMS – 4200 Quarton Rd – 2.90 Miles

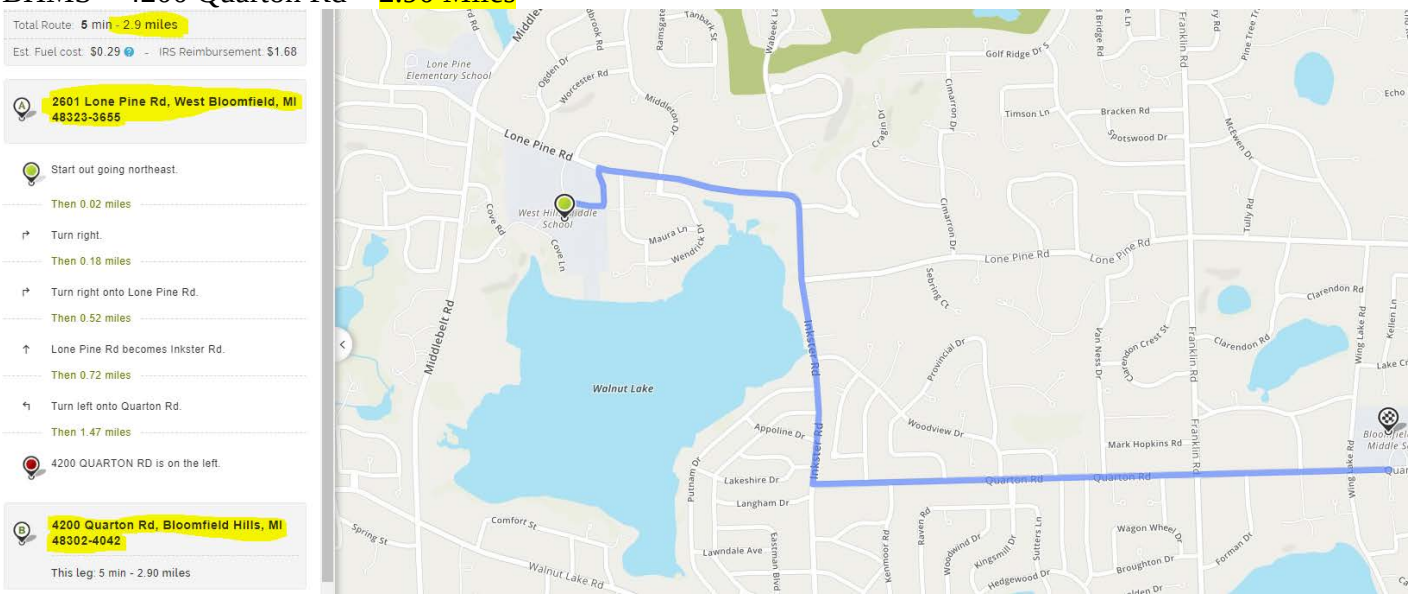

EHMS – 2800 Kensington Rd – 6.70 Miles

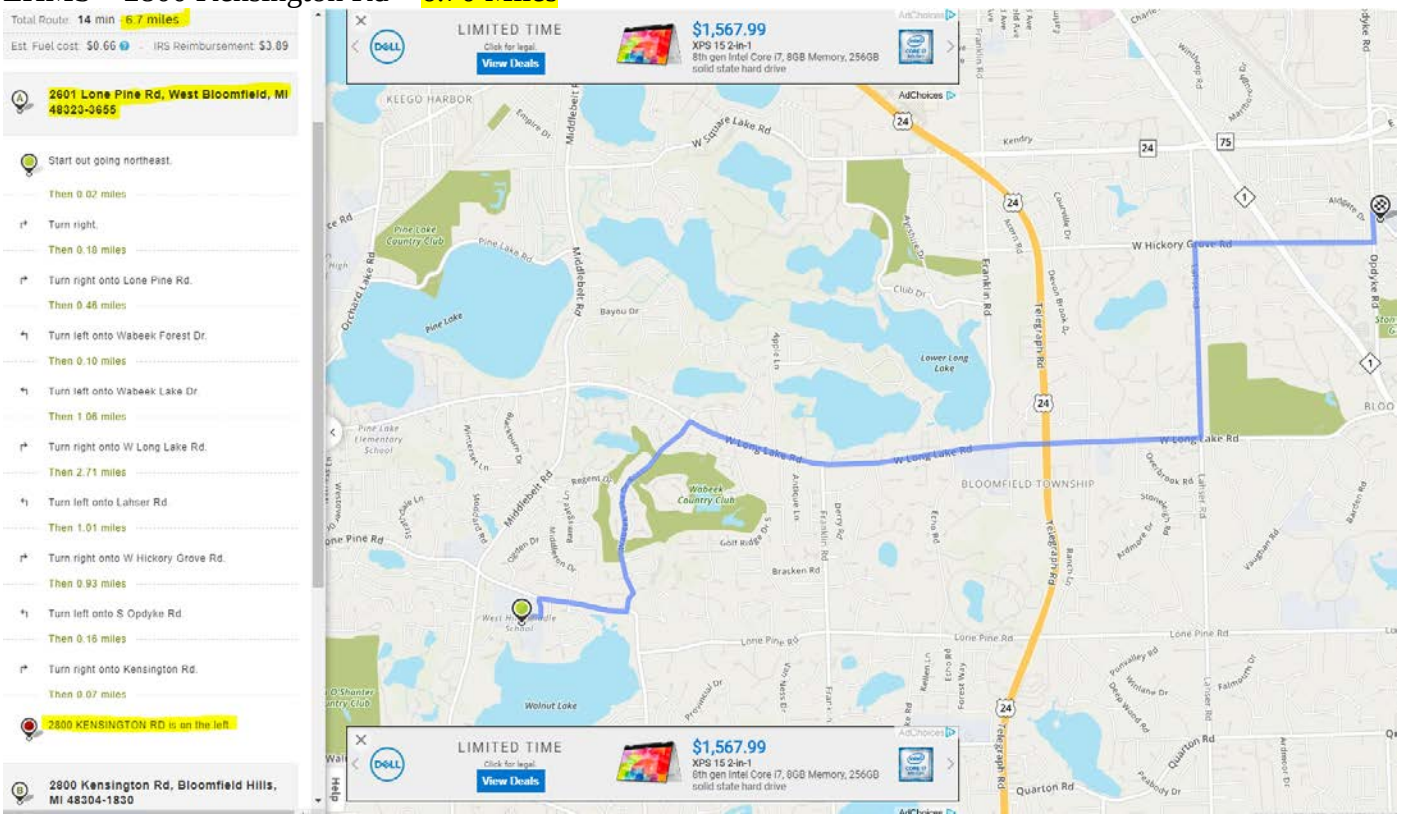

WHMS 2601 Lone Pine Rd to:

Booth – 7273 Wing Lake Rd – 4.30 Miles

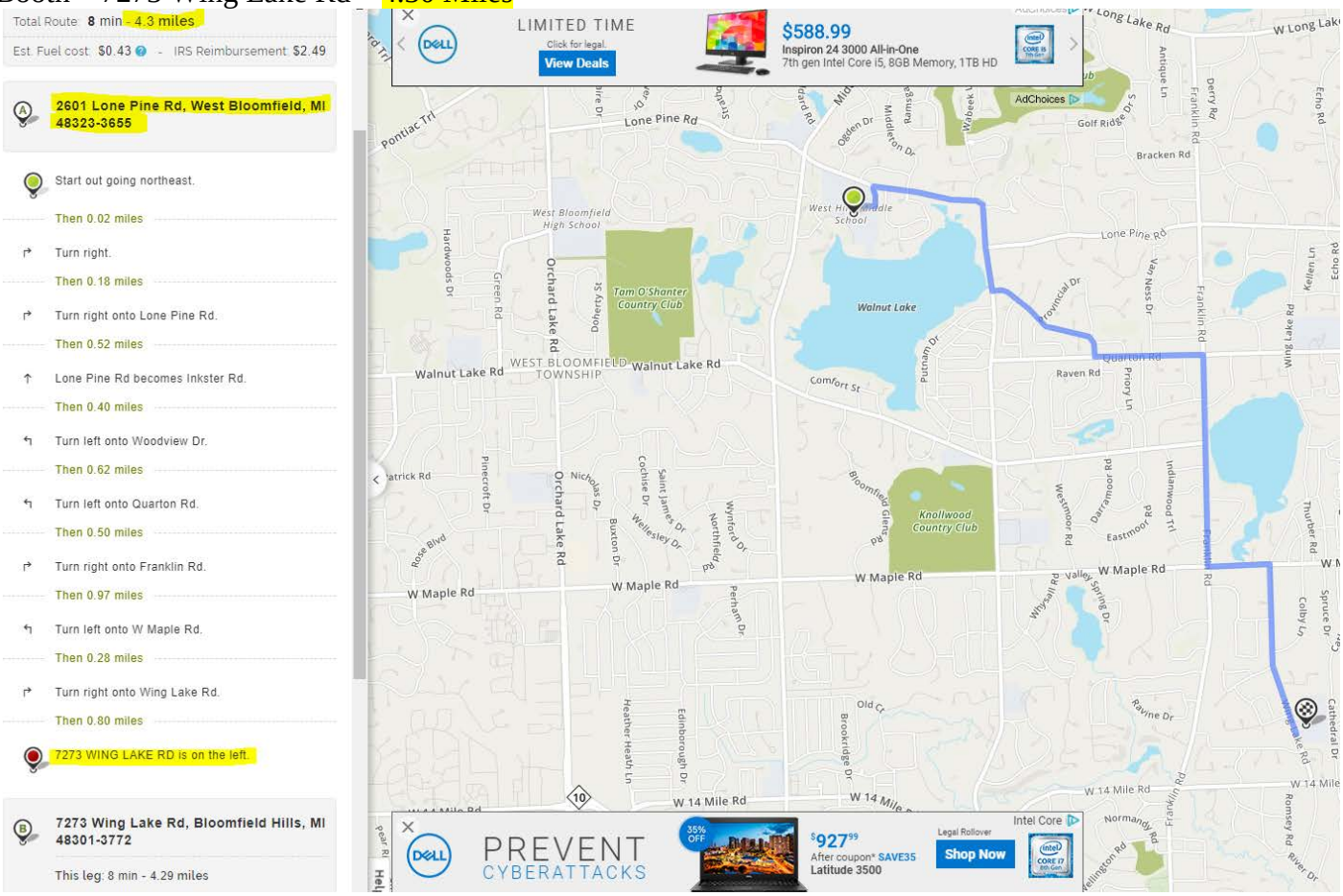

Conant Elementary – 4100 Quarton Rd – 3.15 Miles

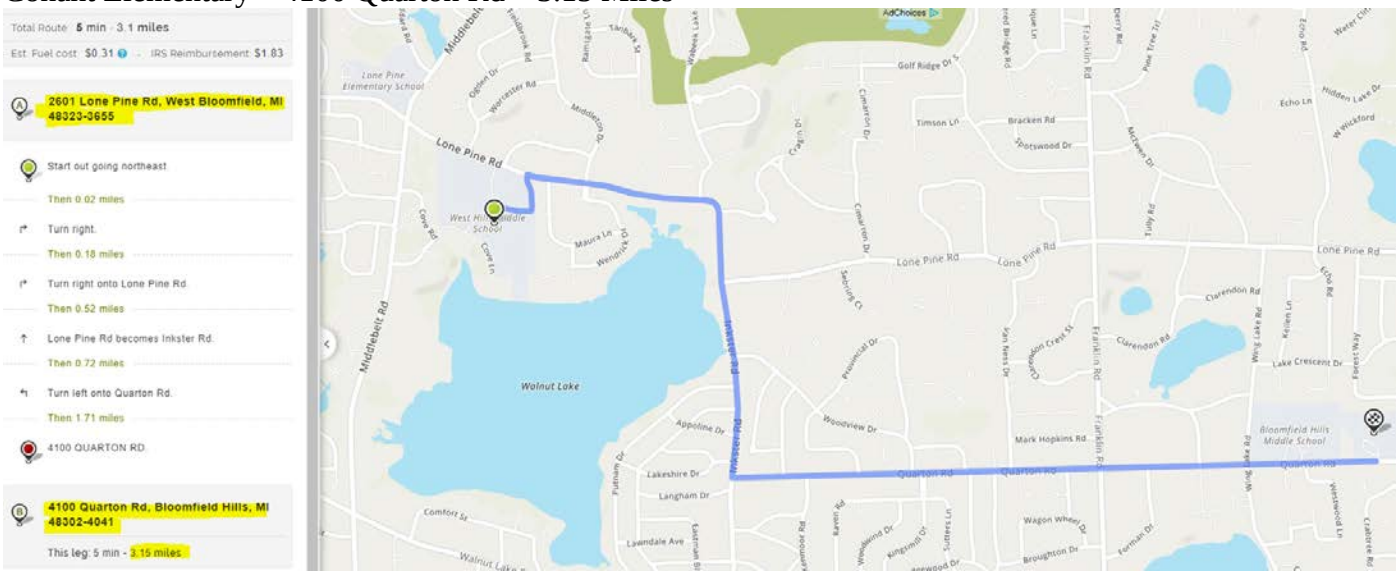

WHMS 2601 Lone Pine Rd to:

Eastover Elementary – 1101 Westview Rd – 7.70 Miles

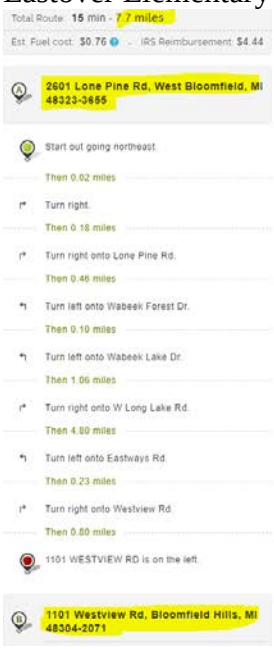

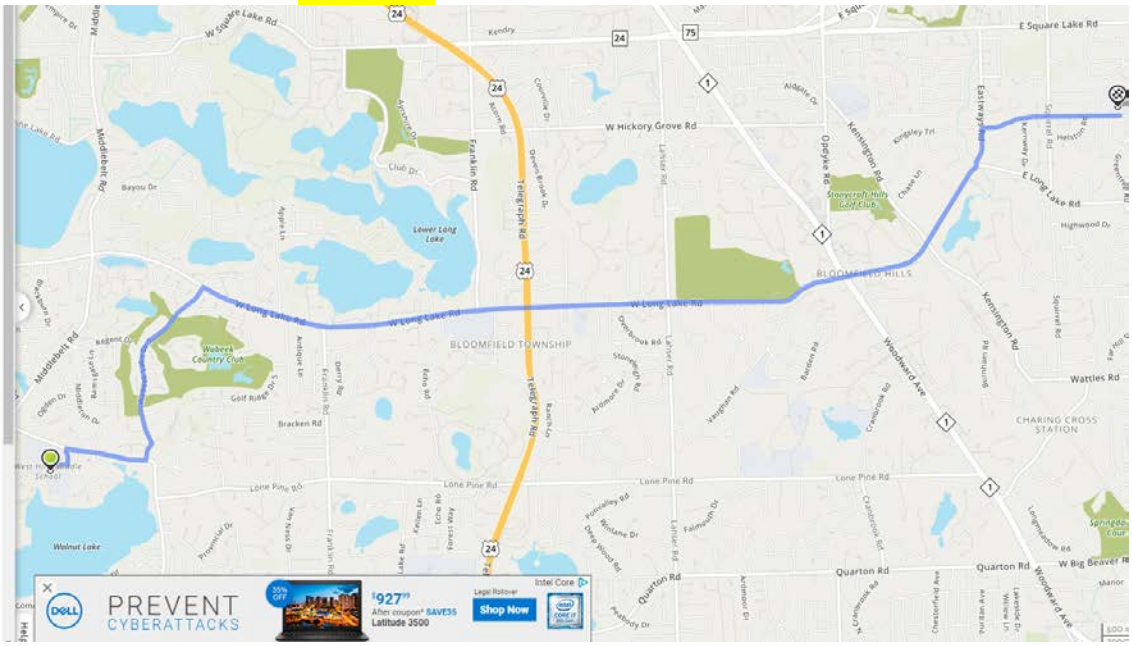

Fox Hills – 1661 Hunters Ridge Dr – 8.3 Miles

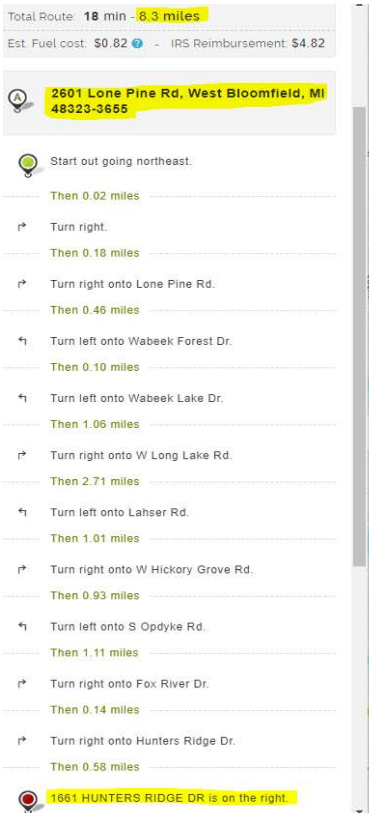

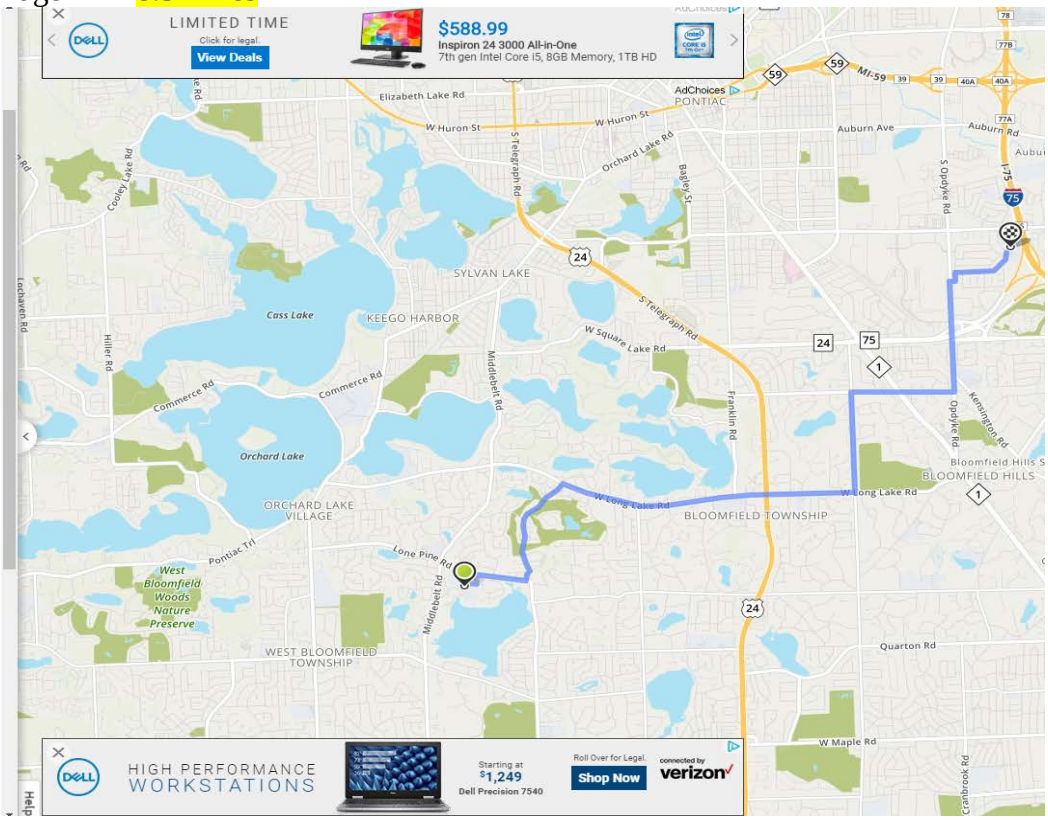

WHMS 2601 Lone Pine Rd to:

Lone Pine Elementary – 3100 Lone Pine Rd - .70 Miles

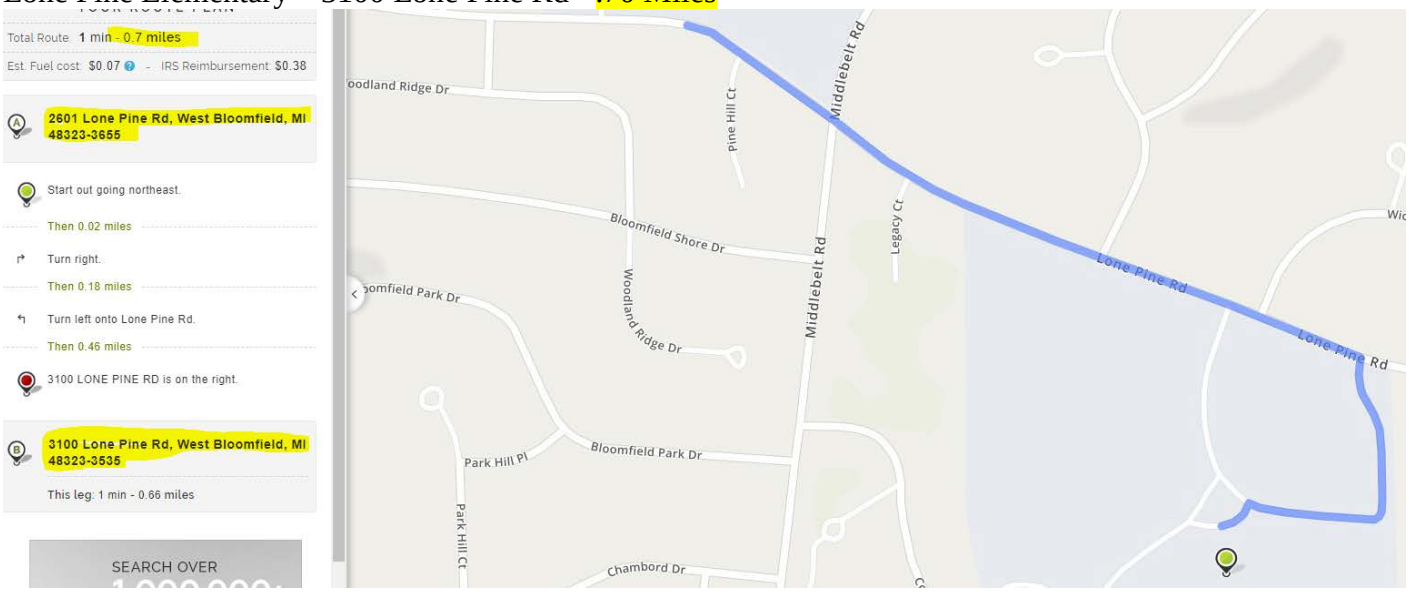

IA Okma Campus – 1020 E Square Lake Rd – 7.60 Miles

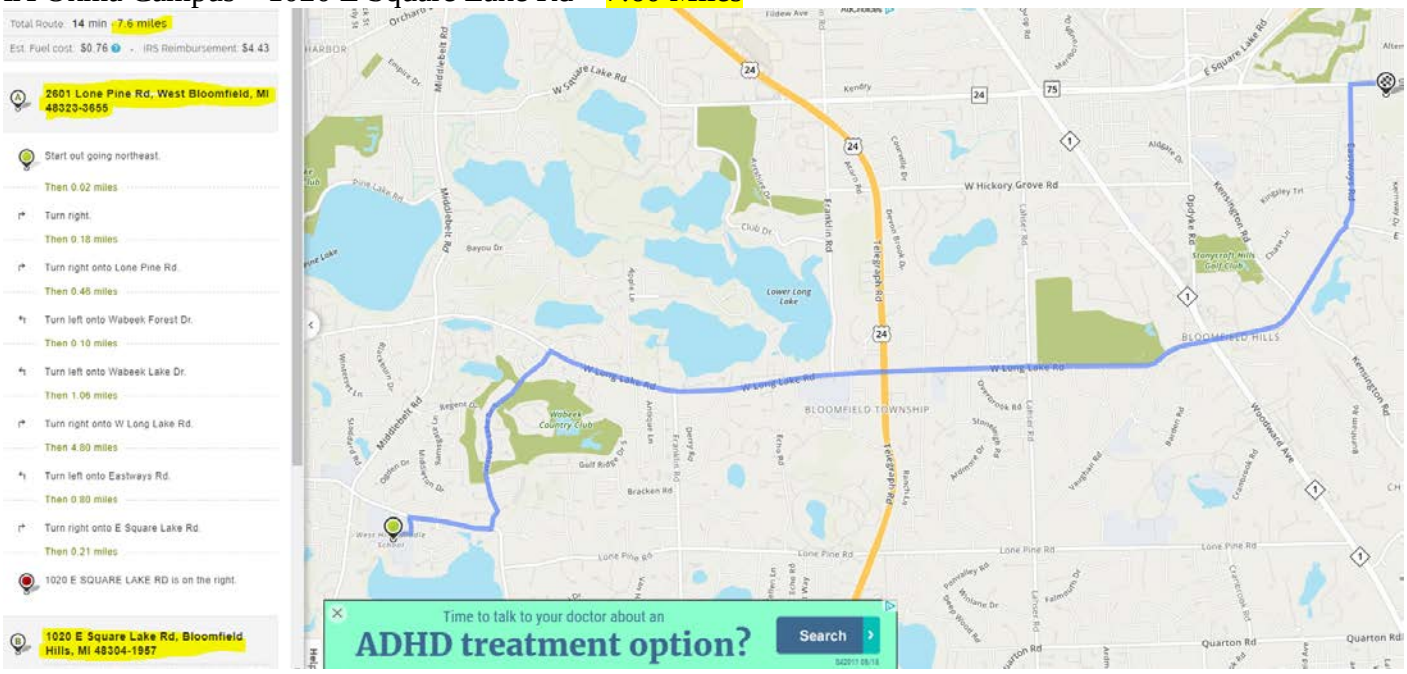

WHMS 2601 Lone Pine Rd to:

Way Elementary – 765 W Long Lake – 4.03 Miles

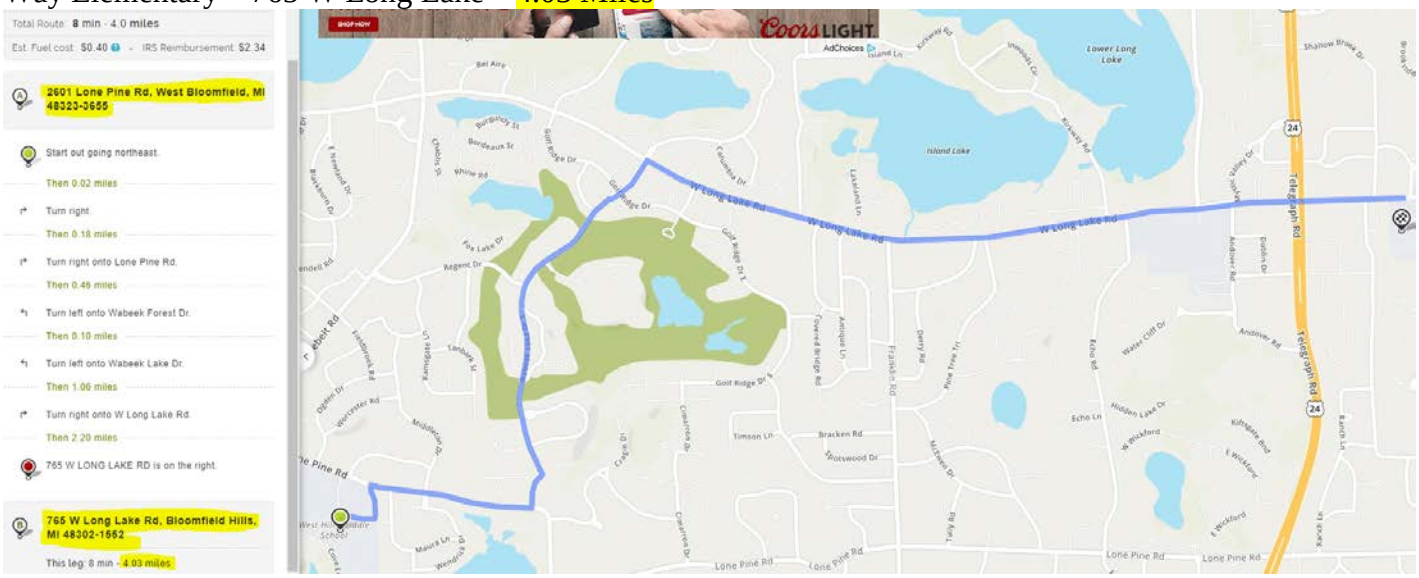

Wing Lake – 6490 Wing Lake Rd – 3.52 Miles

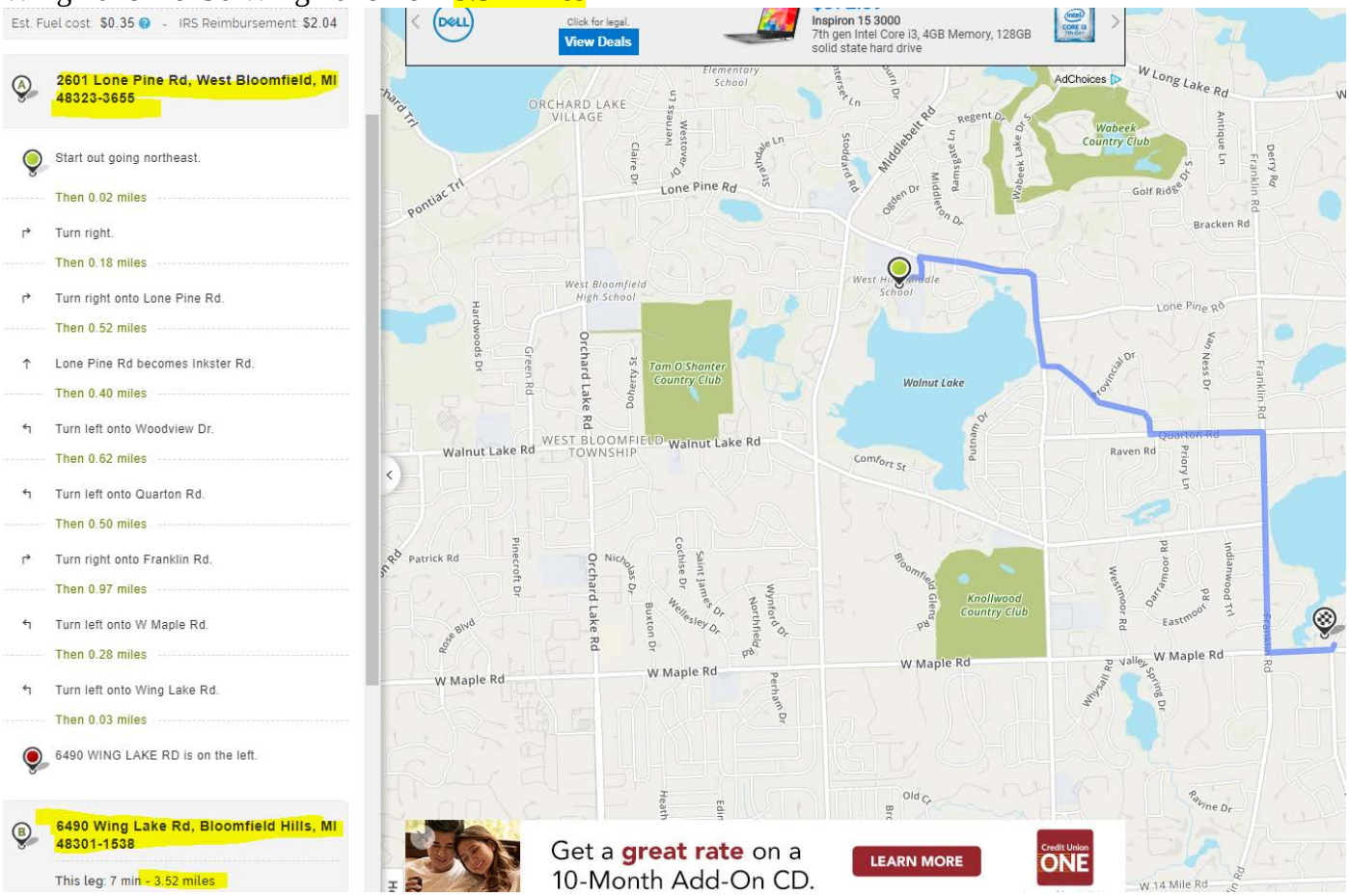

WHMS 2601 Lone Pine Rd to:

Nature Center 3325 Franklin Rd – 4.14 Miles

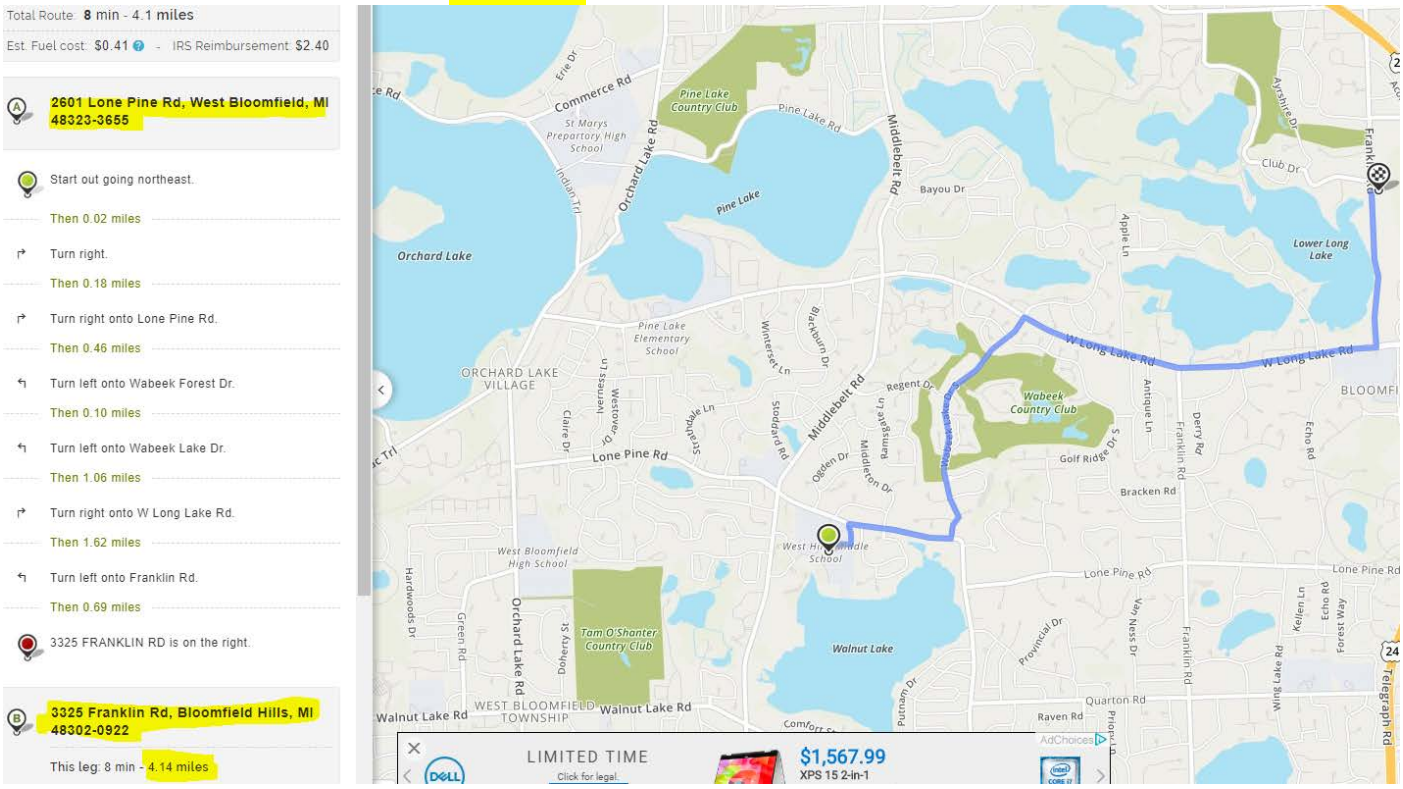

Charles Bowers Farm – 1219 E Square Lake Rd – 8.0 Miles

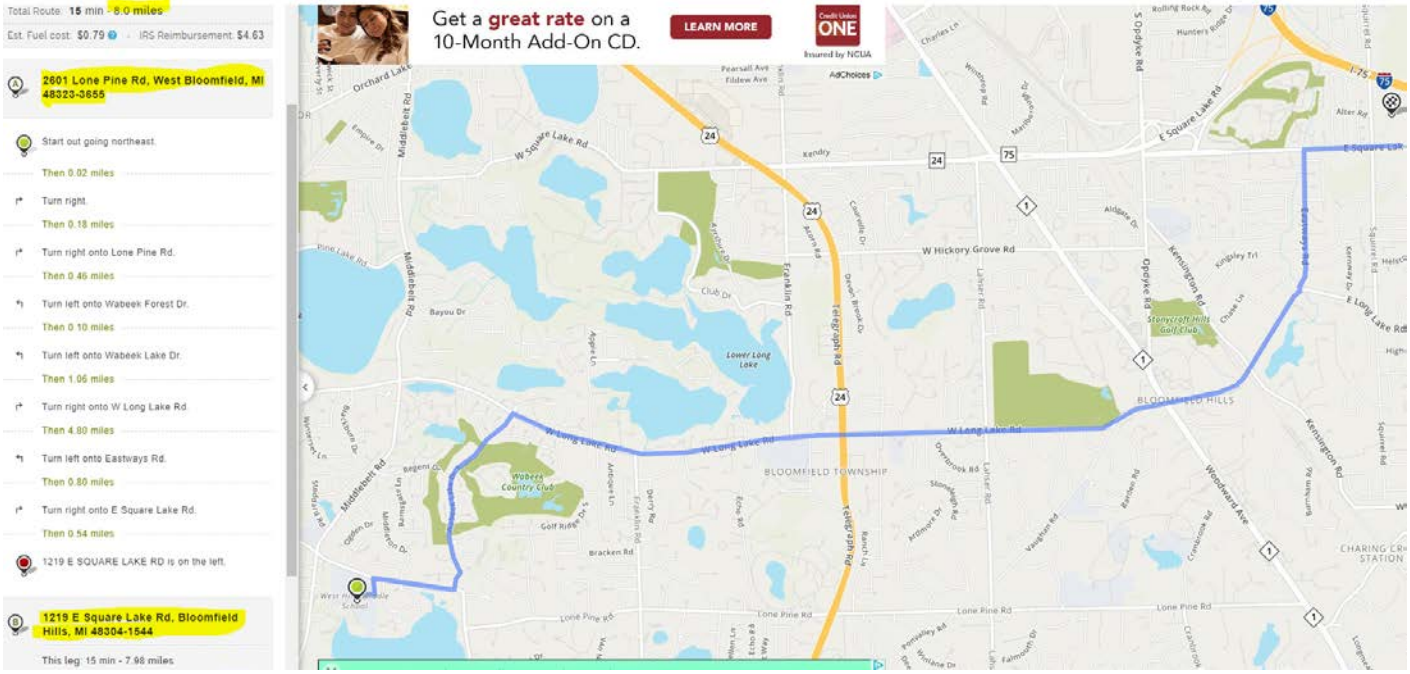

Booth 7273 Wing Lake Rd to:

BHHS – 4200 Andover Rd – 4.43 Miles

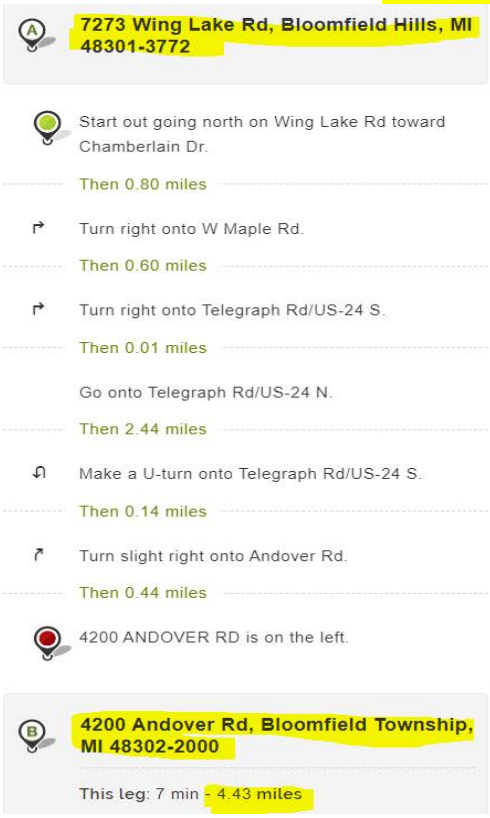

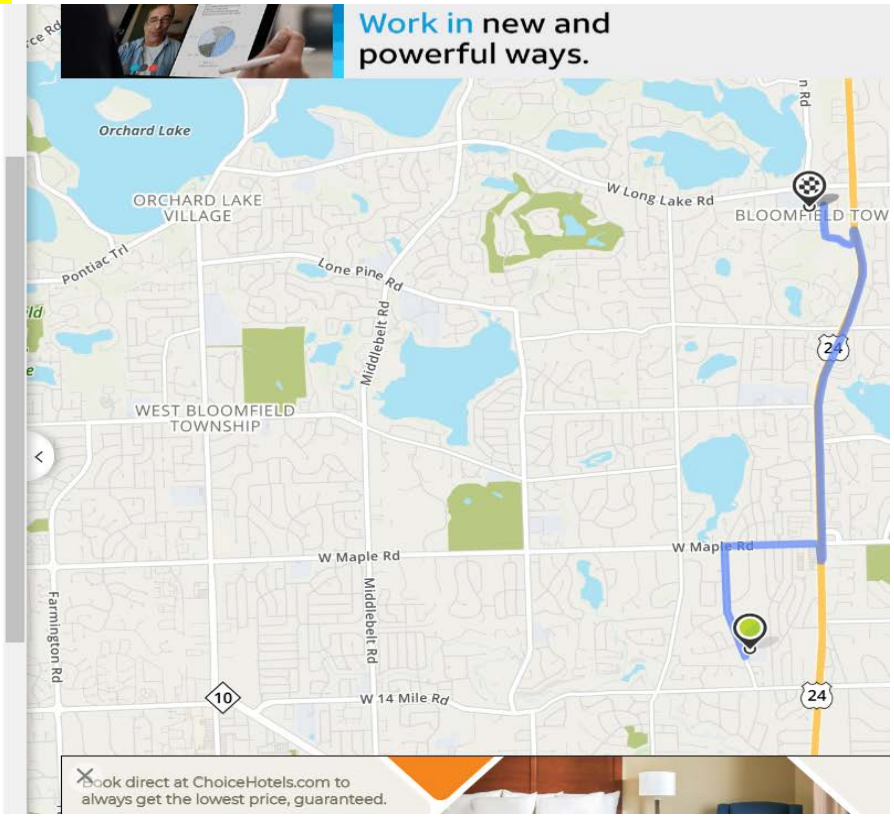

PPS – 3456 Lahser Rd – 5.40 Miles

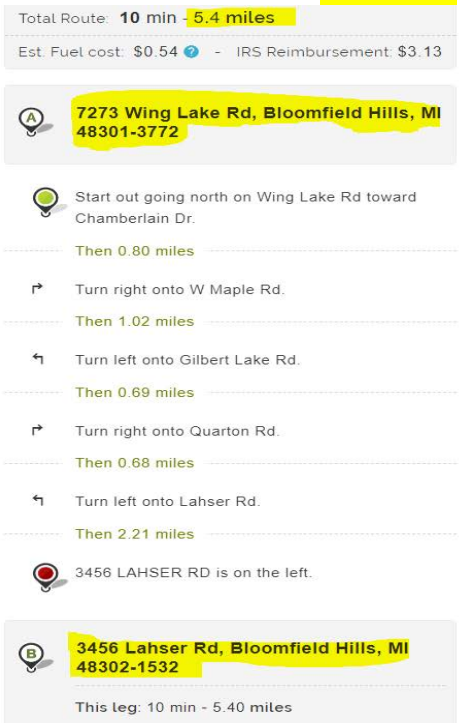

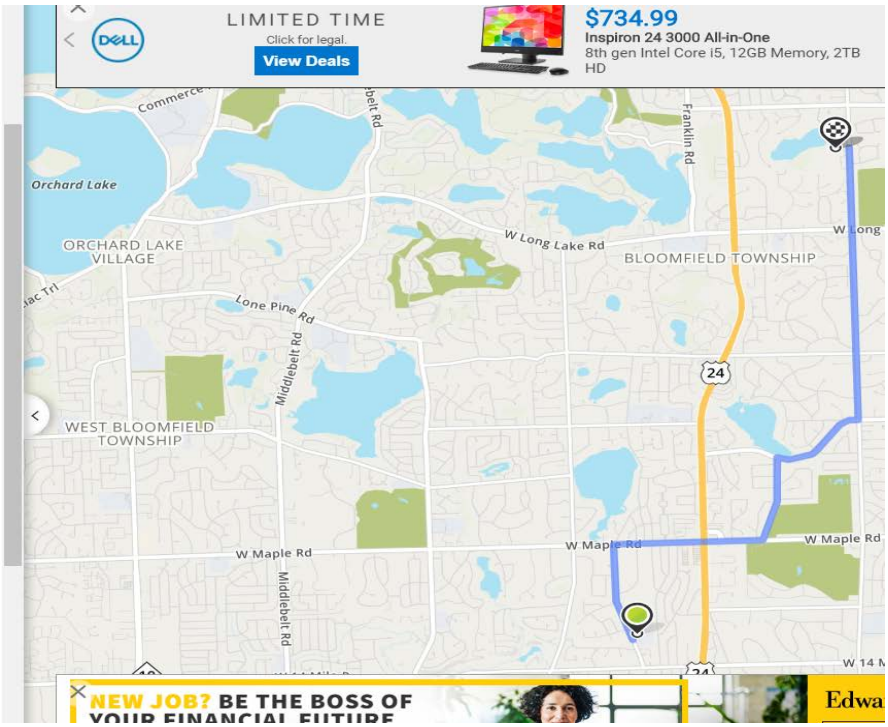

Booth 7273 Wing Lake Rd to:

BHMS - 4200 Quarton Rd – 2.54 Miles

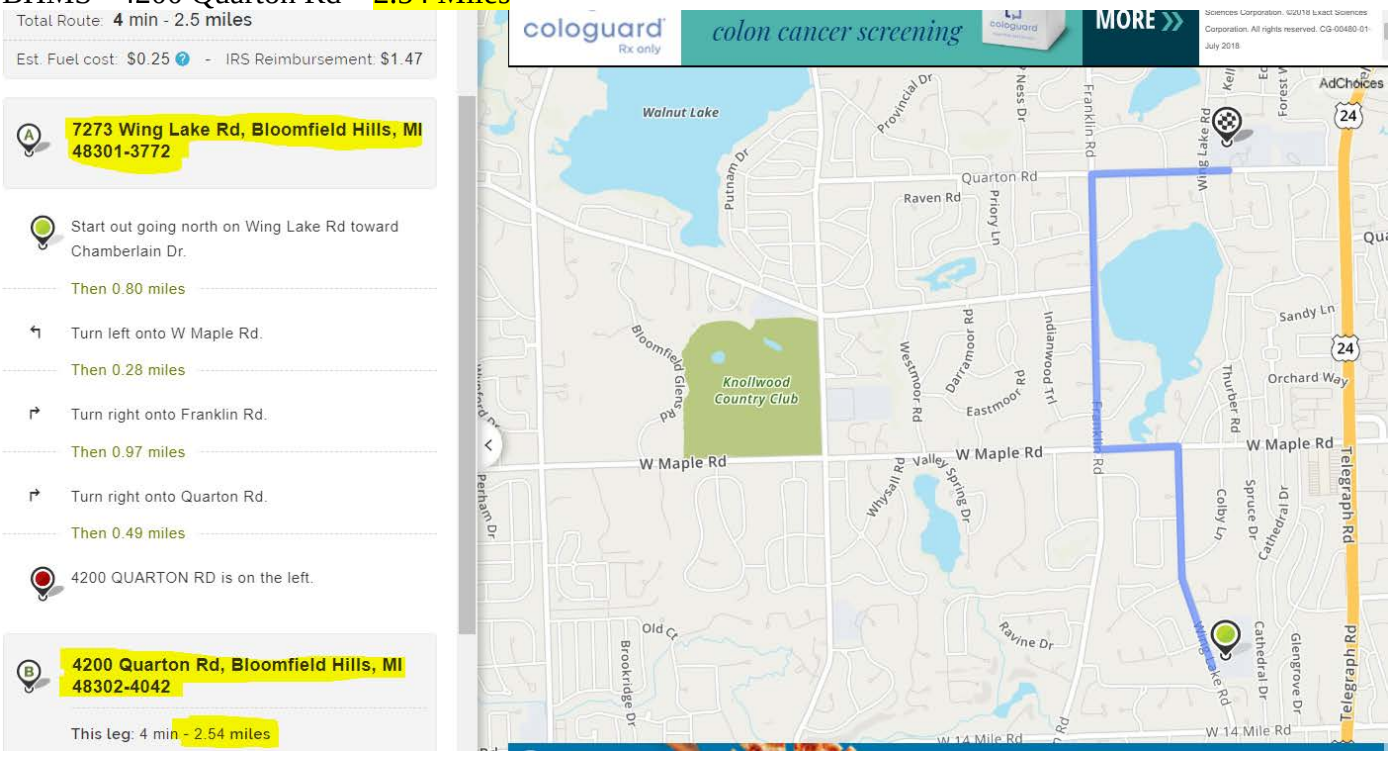

EHMS – 2800 Kensington Rd – 6.90 Miles

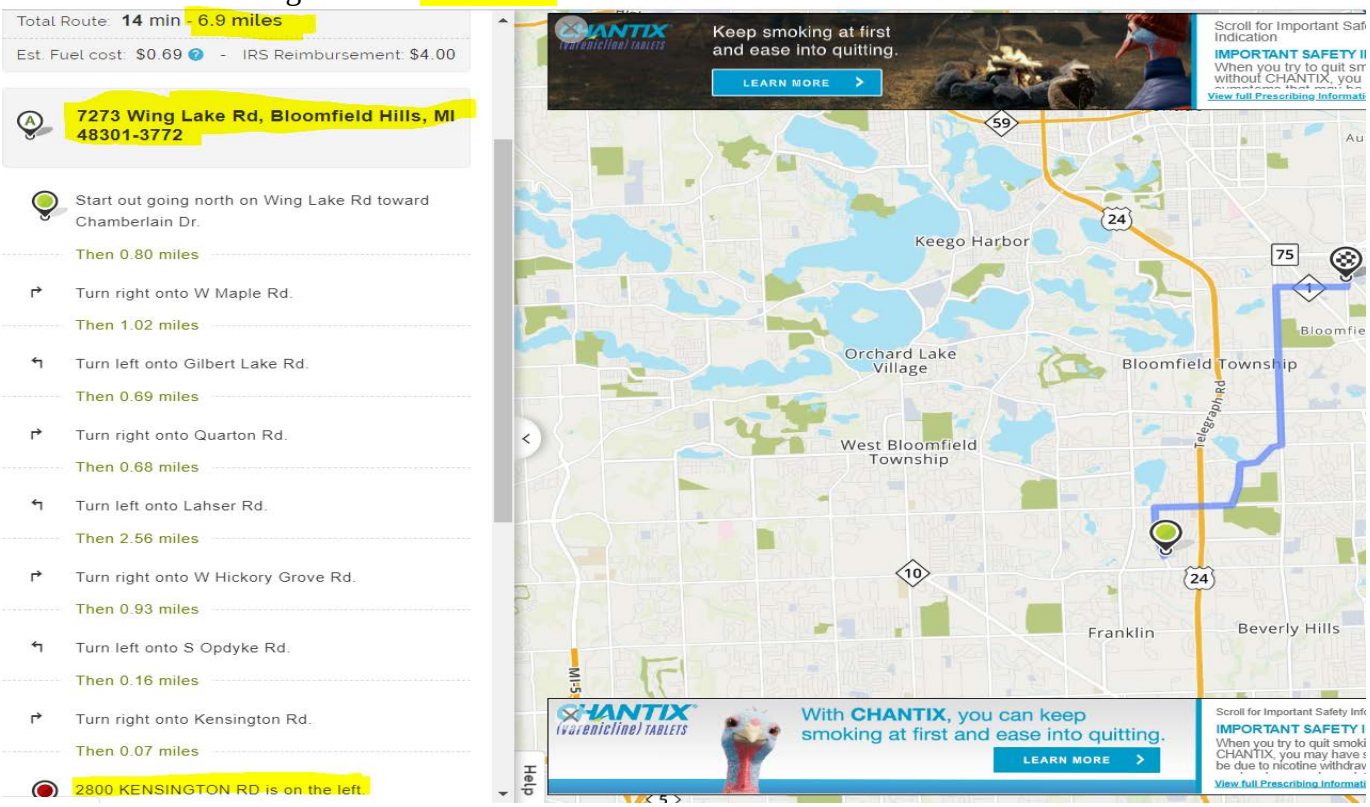

Booth 7273 Wing Lake Rd to:

WHMS – 2601 Lone Pine Rd – 4.51 Miles

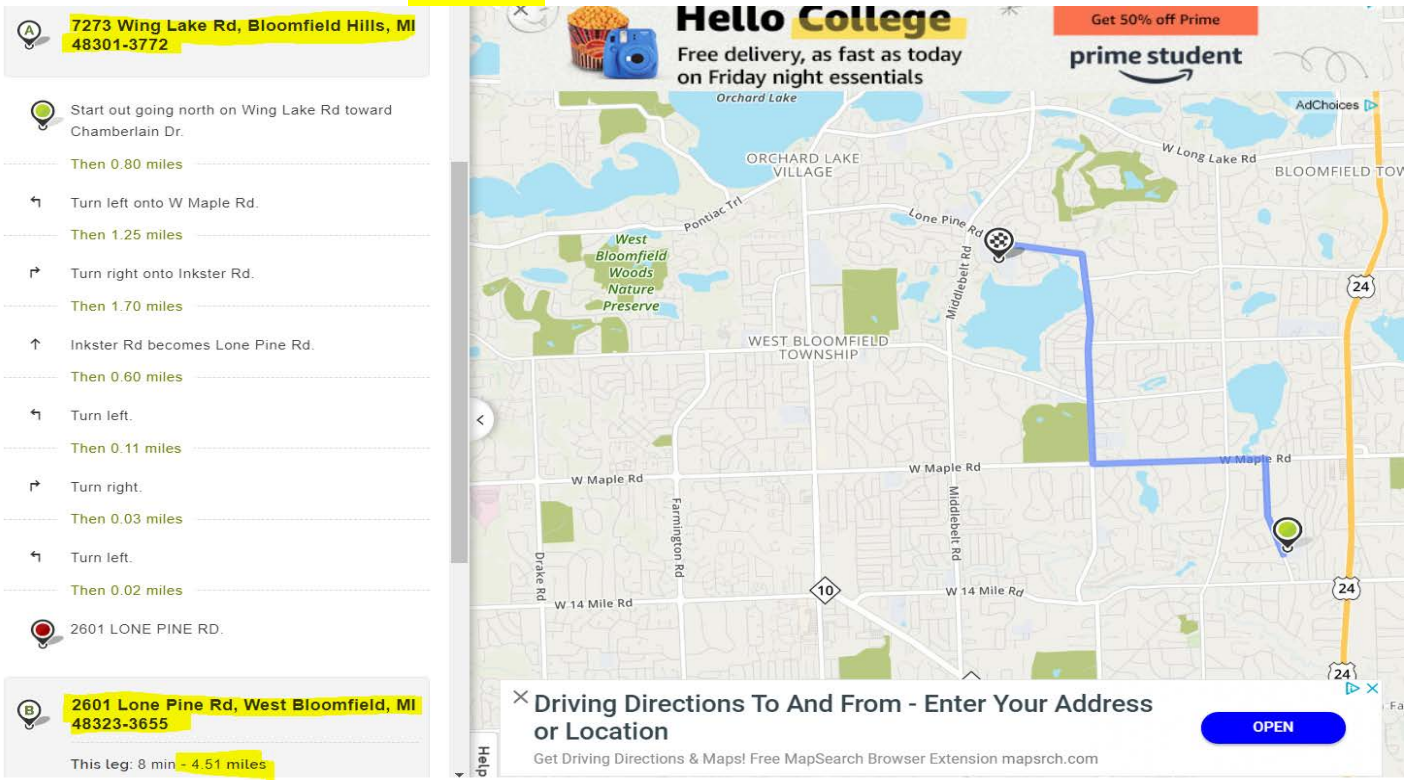

Conant Elementary – 4100 Quarton Rd – 2.33 Miles

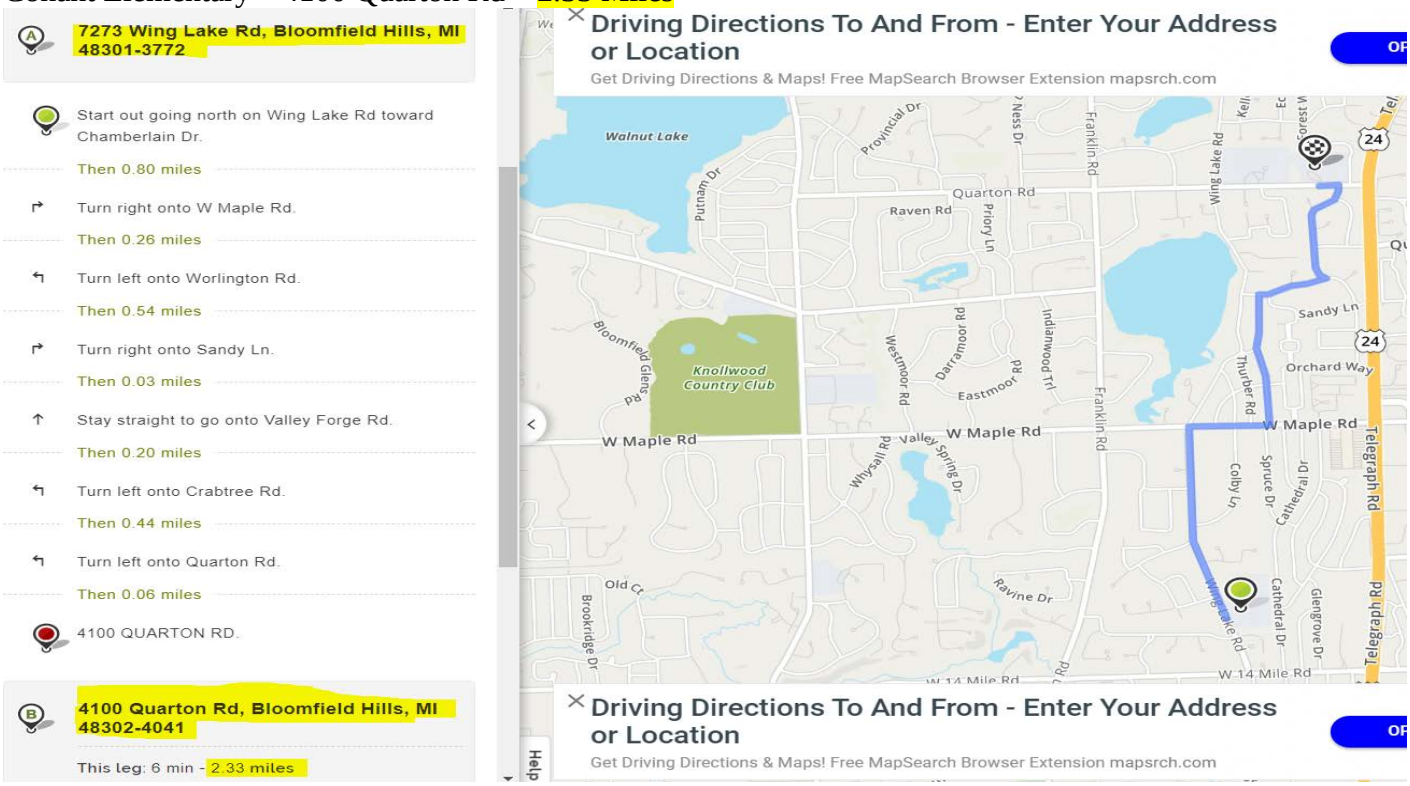

Booth 7273 Wing Lake Rd to:

Eastover Elementary – 1101 Westview Rd – 7.42 Miles

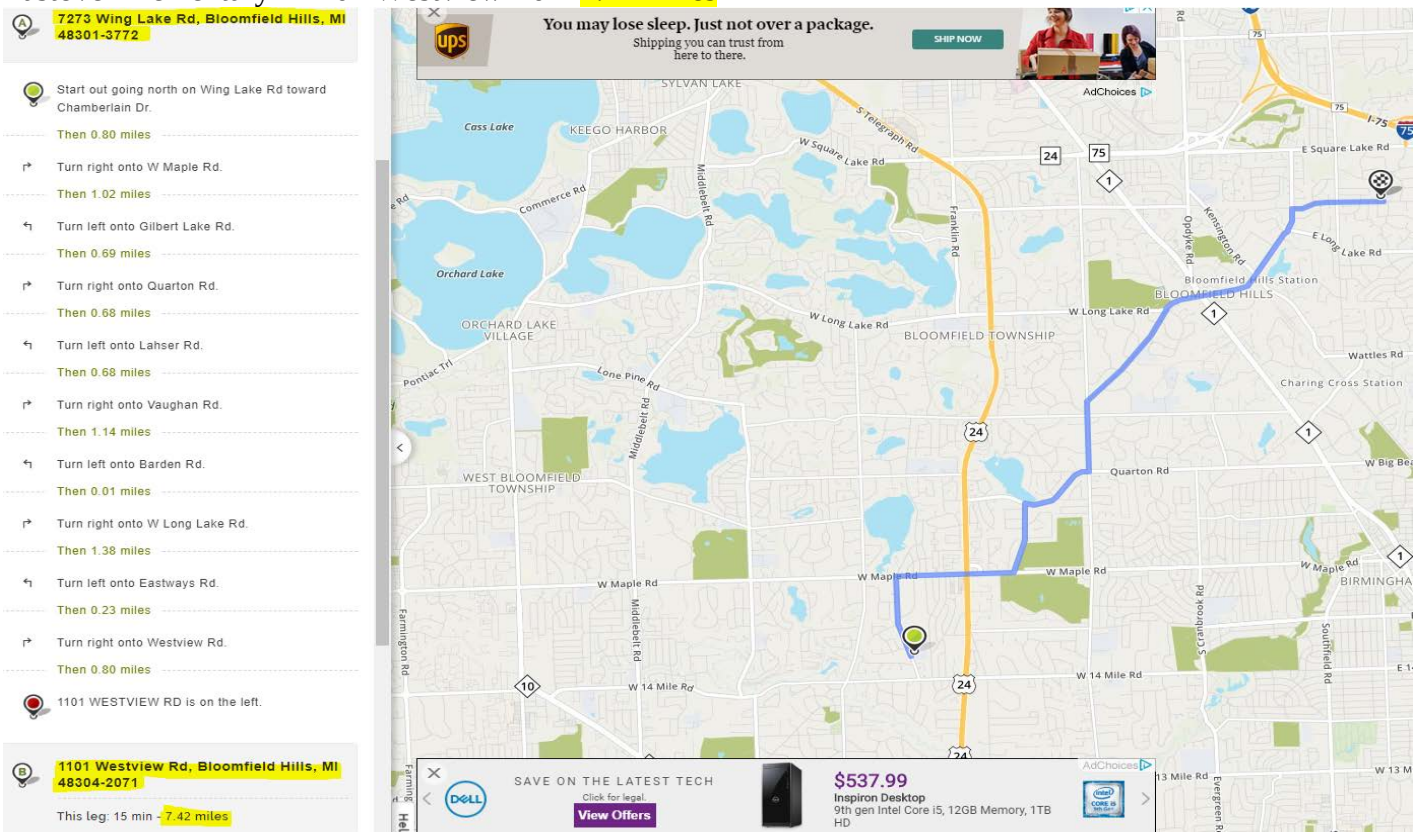

Fox Hills – 1661 Hunters Ridge Dr – 8.51 Miles

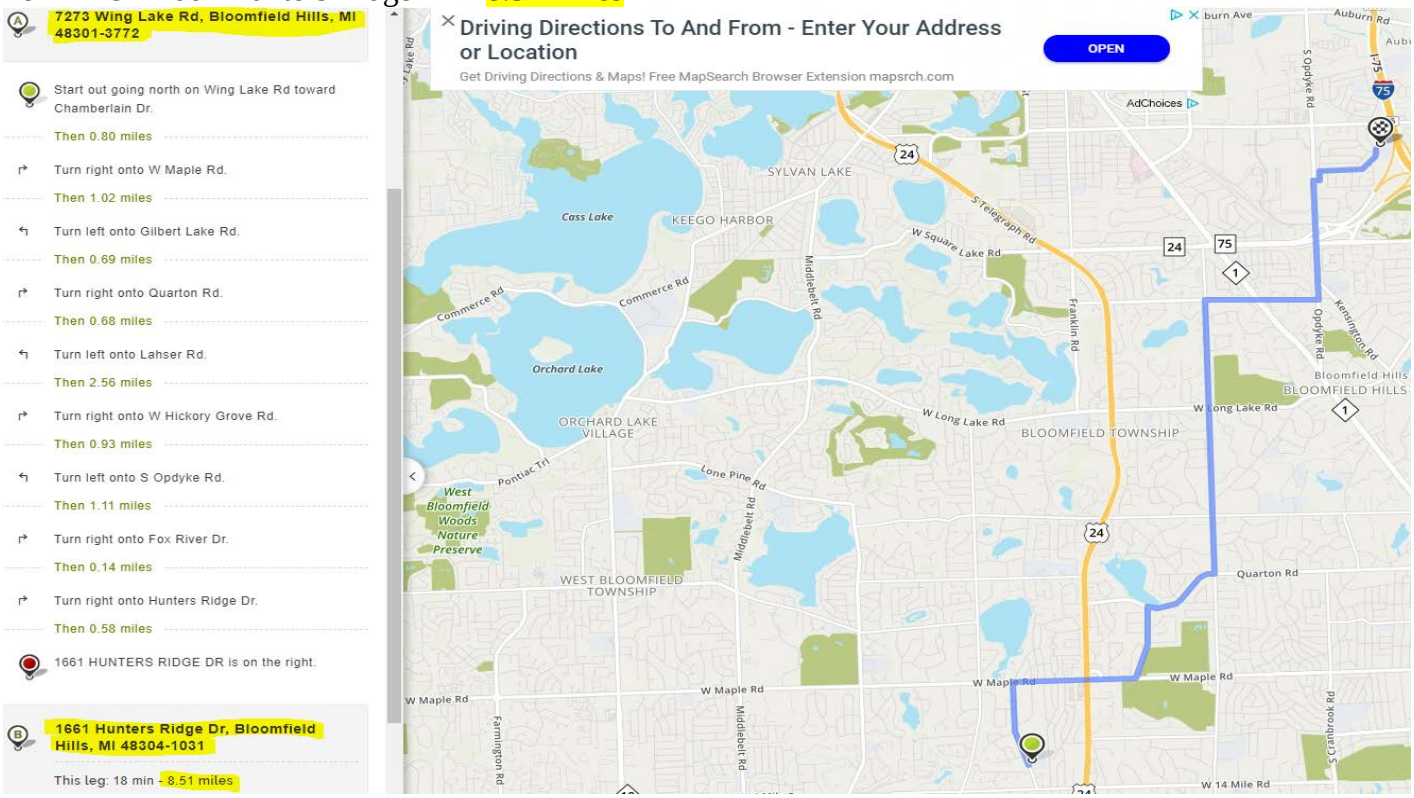

Booth 7273 Wing Lake Rd to:

Lone Pine Elementary – 3100 Lone Pine Rd – 4.73 Miles

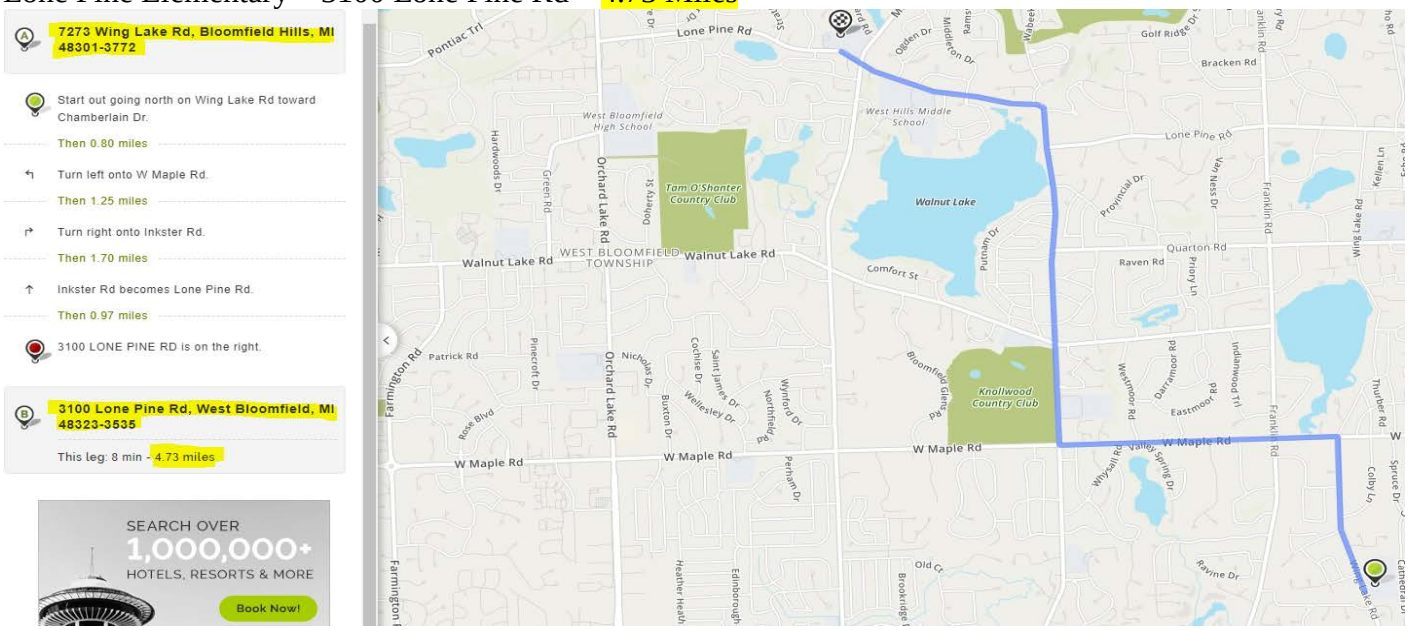

IA Okma Campus – 1020 E Square Lake Rd – 7.40 Miles

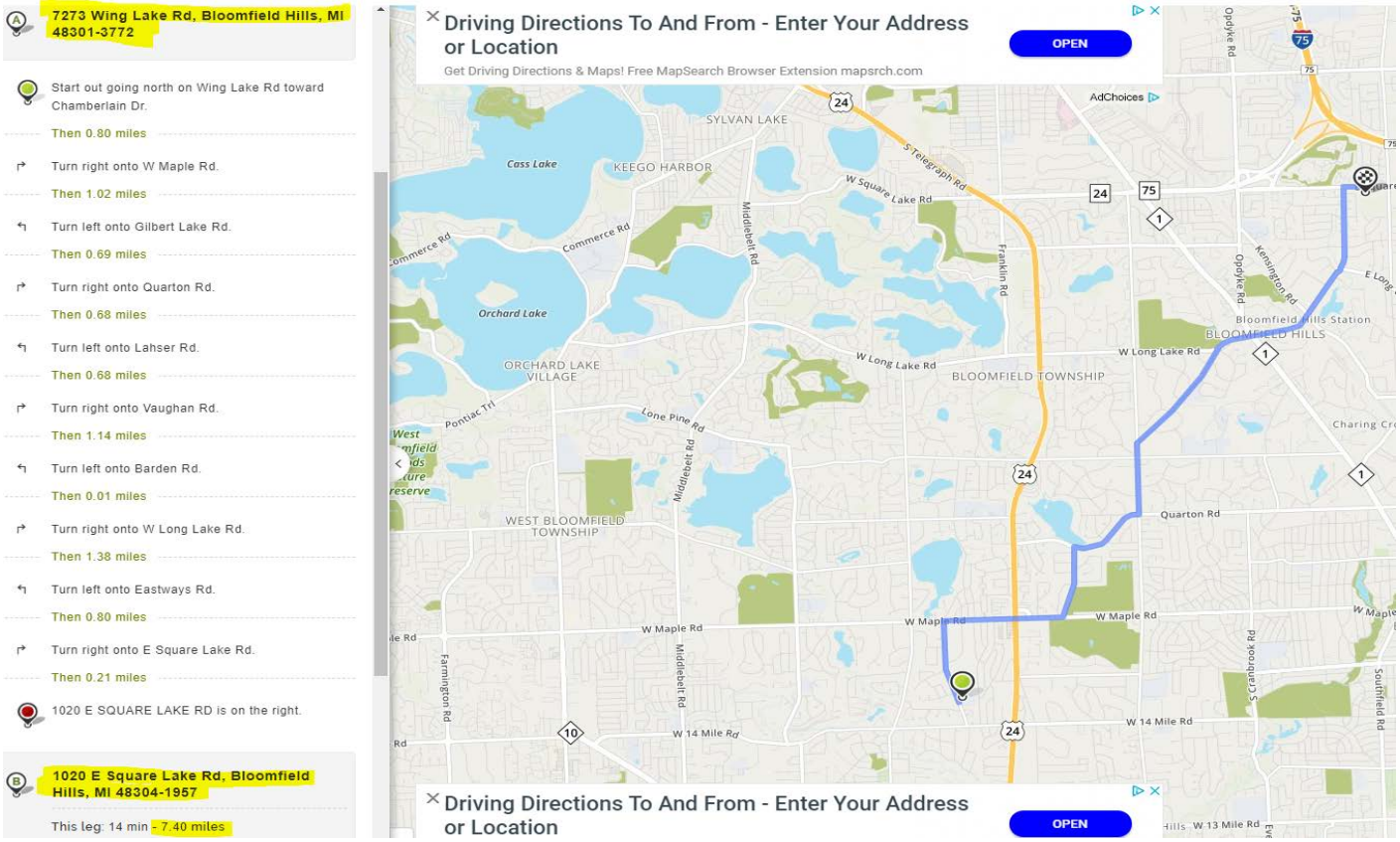

Booth 7273 Wing Lake Rd to:

Way Elementary – 765 W Long Lake Rd – 4.51 Miles

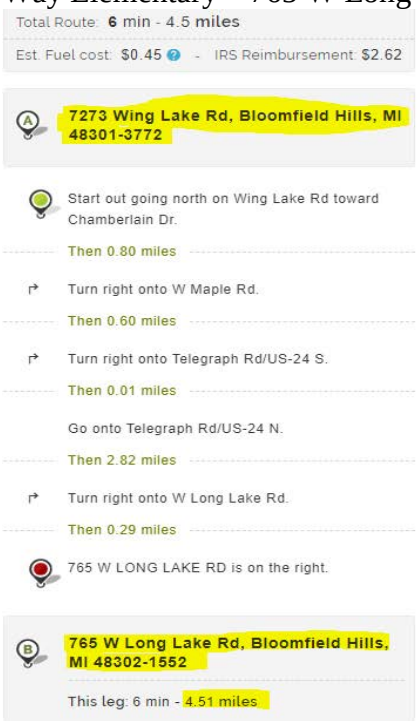

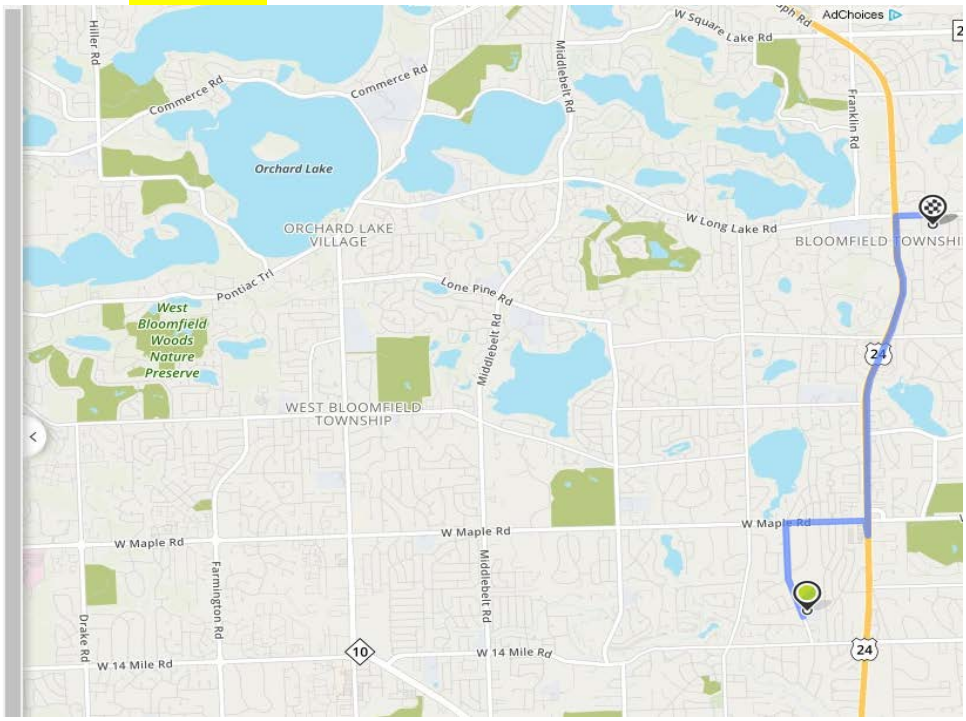

Wing Lake – 6490 Wing Lake Rd – .83 Miles

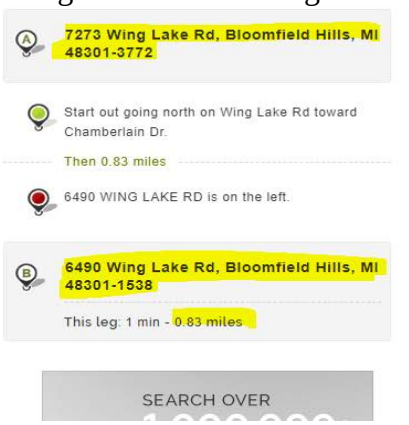

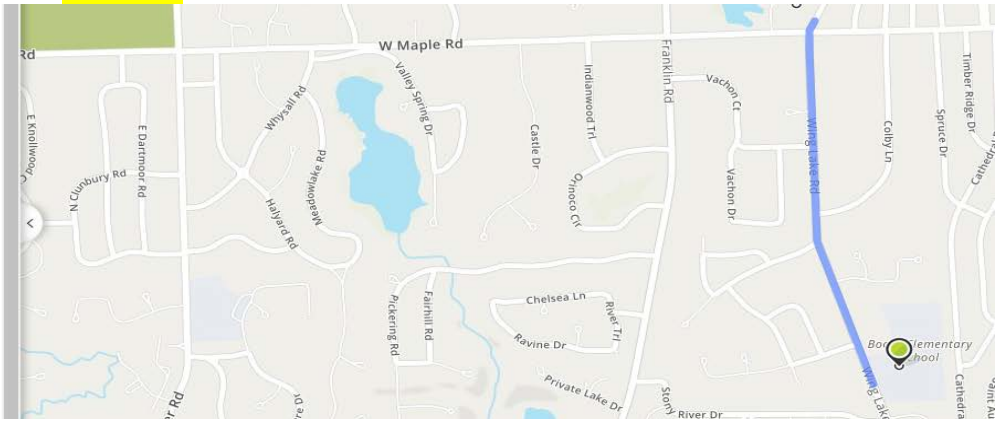

Booth 7273 Wing Lake Rd to:

E L Johnson Nature Center – 3325 Franklin Rd – 5.11 Miles

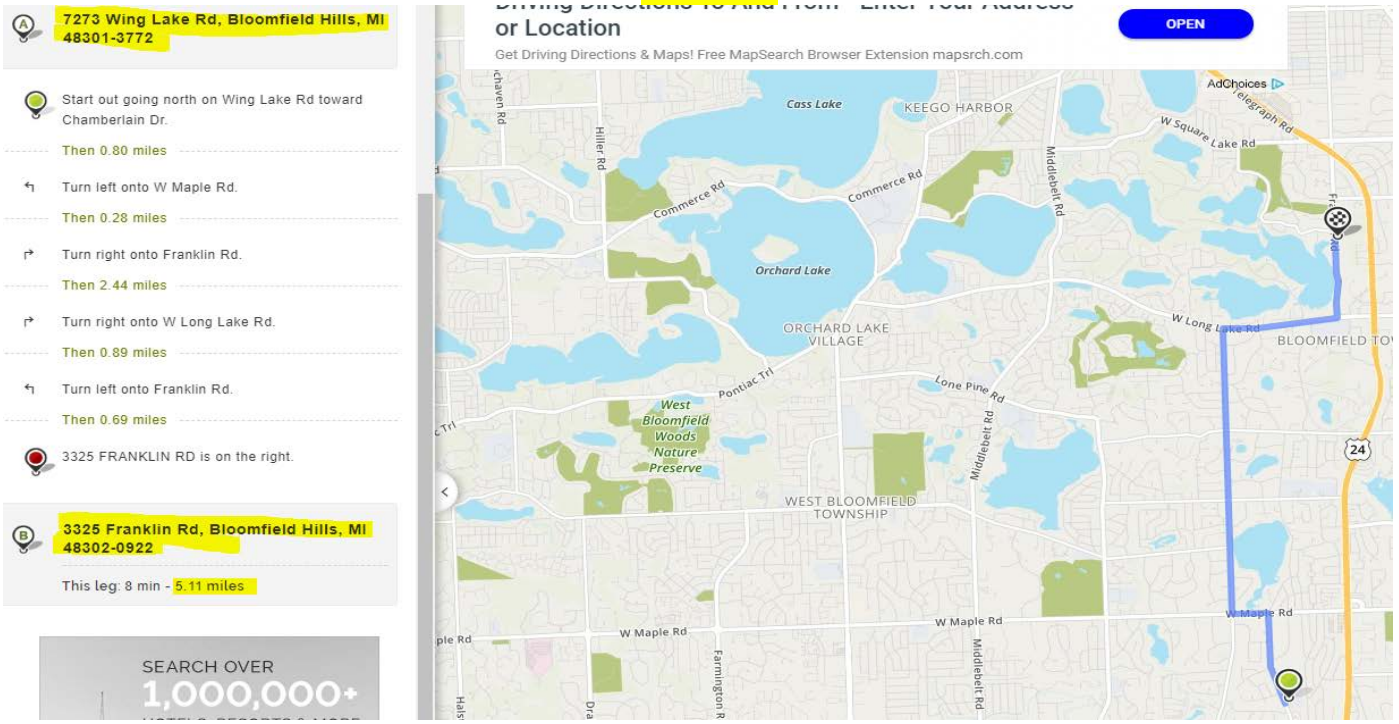

Charles Bowers Farm – 1219 E Square Lake Rd – 7.74 Miles

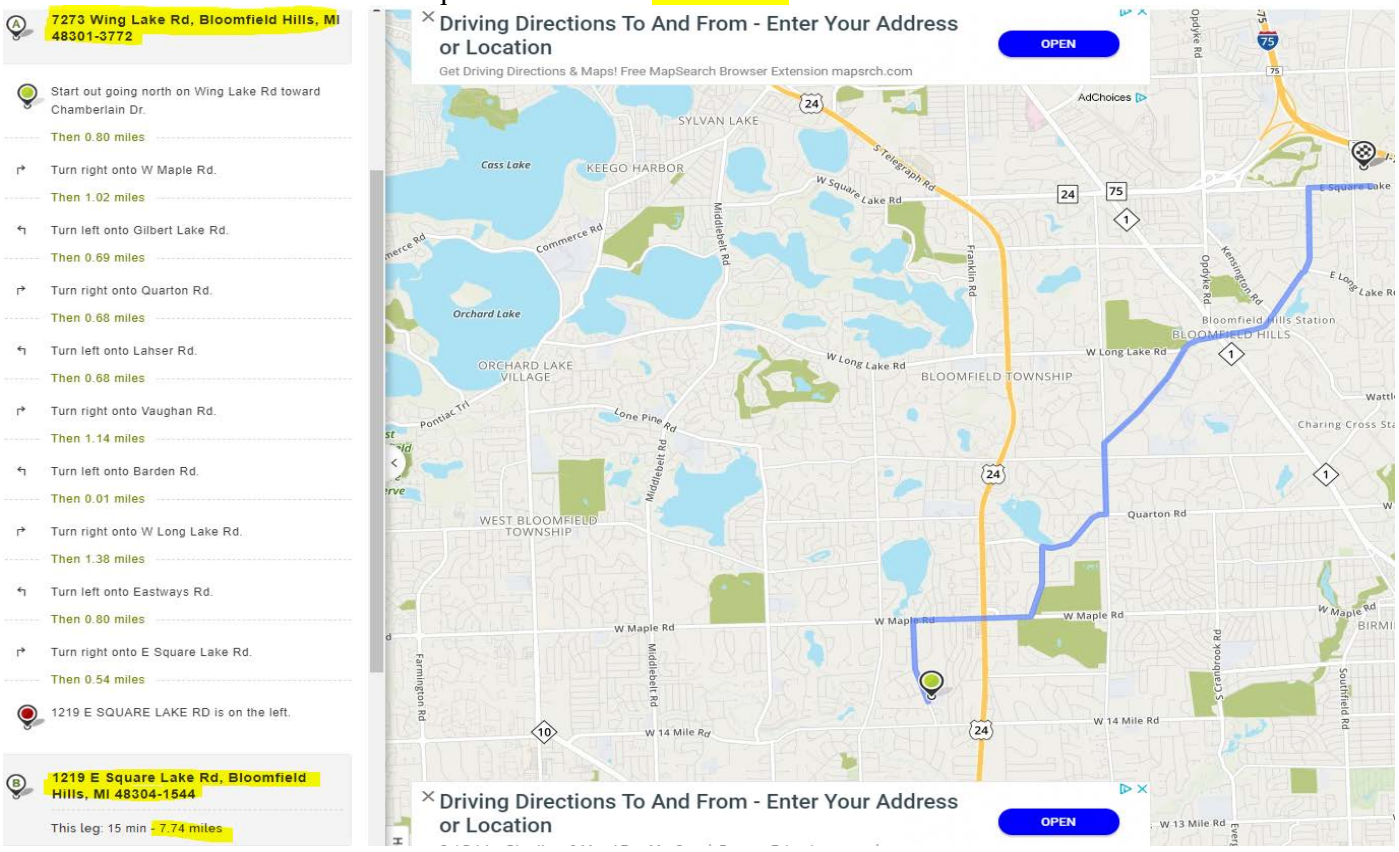

Conant Elementary 4100 Quarton Rd to:

BHHS – 4200 Andover Rd – 2.24 Miles

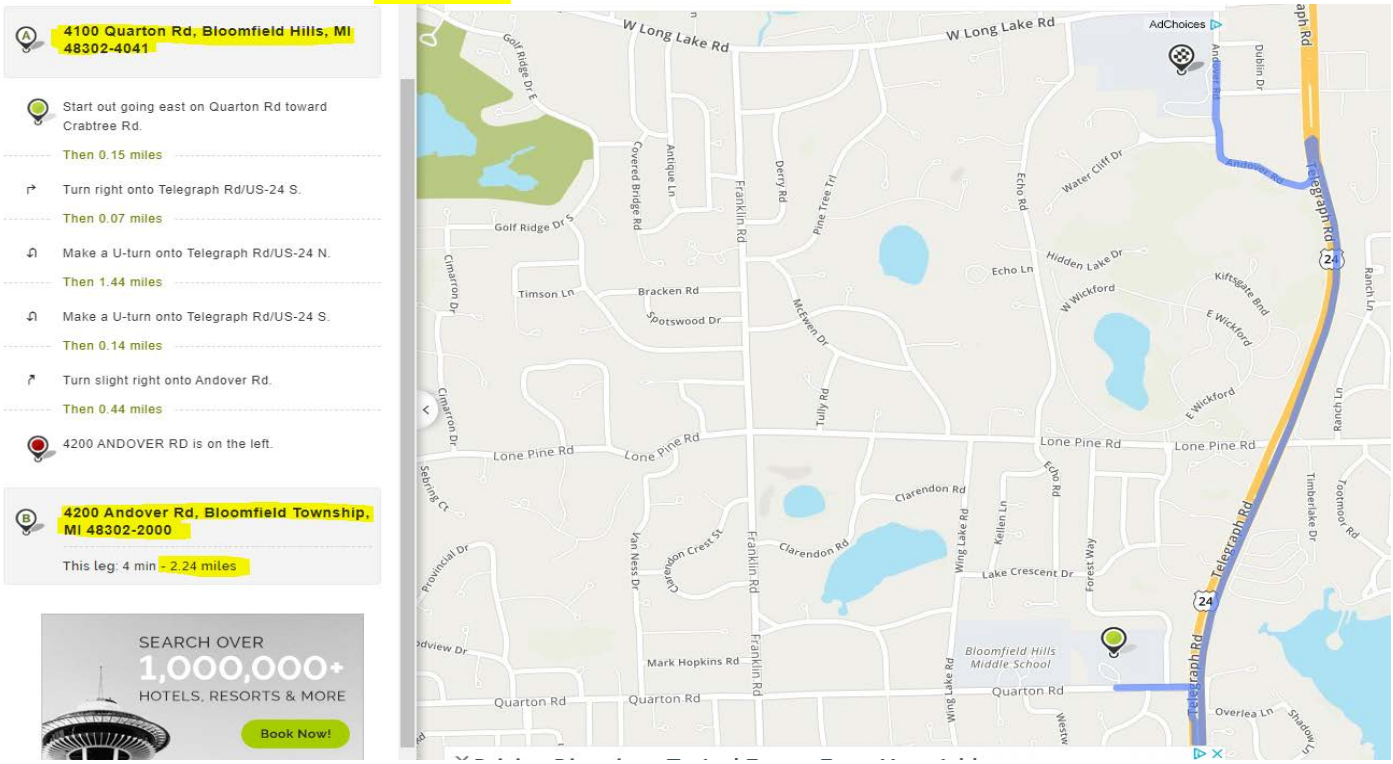

PPS – 3456 Lahser Rd – 3.50 Miles

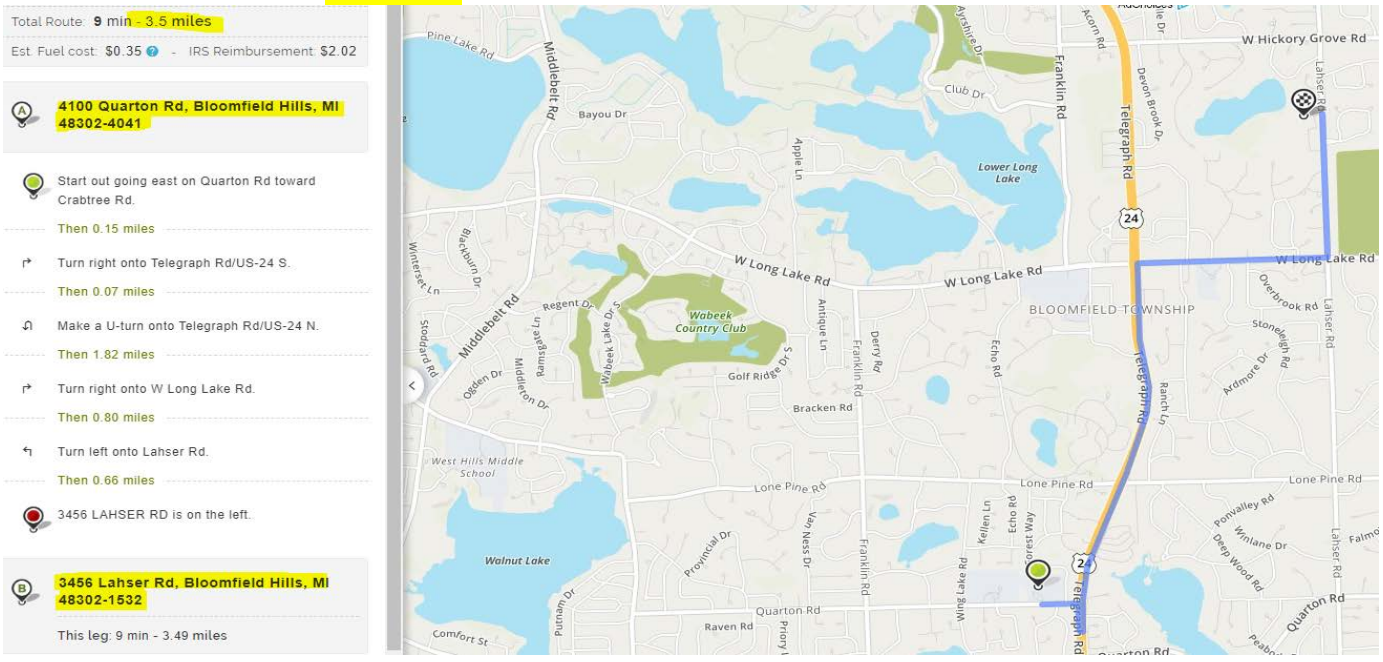

Conant Elementary 4100 Quarton Rd to:

BHMS – 4200 Quarton Rd – .24 Miles

EHMS – 2800 Kensington Rd – 5.01 Miles

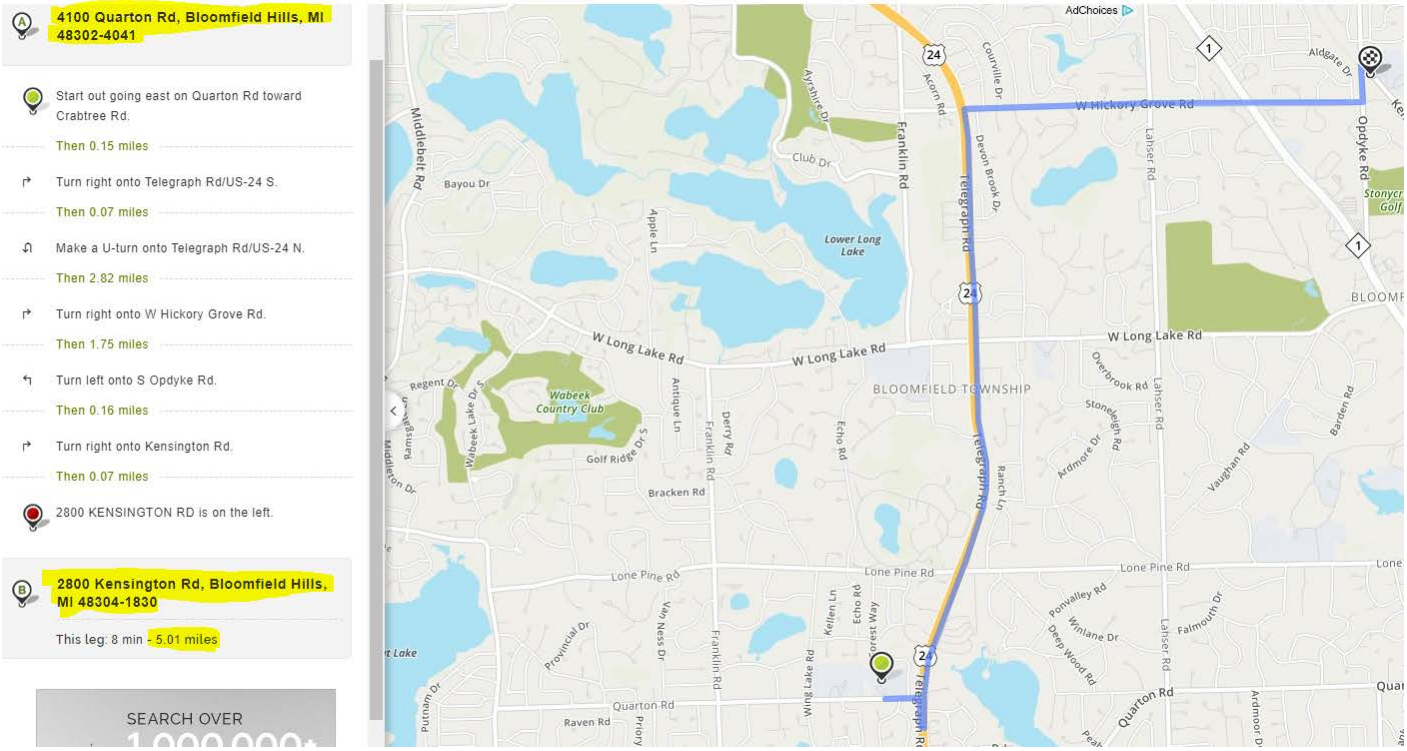

Conant Elementary 4100 Quarton Rd to:

WHMS – 2601 Lone Pine Rd – 3.20 Miles

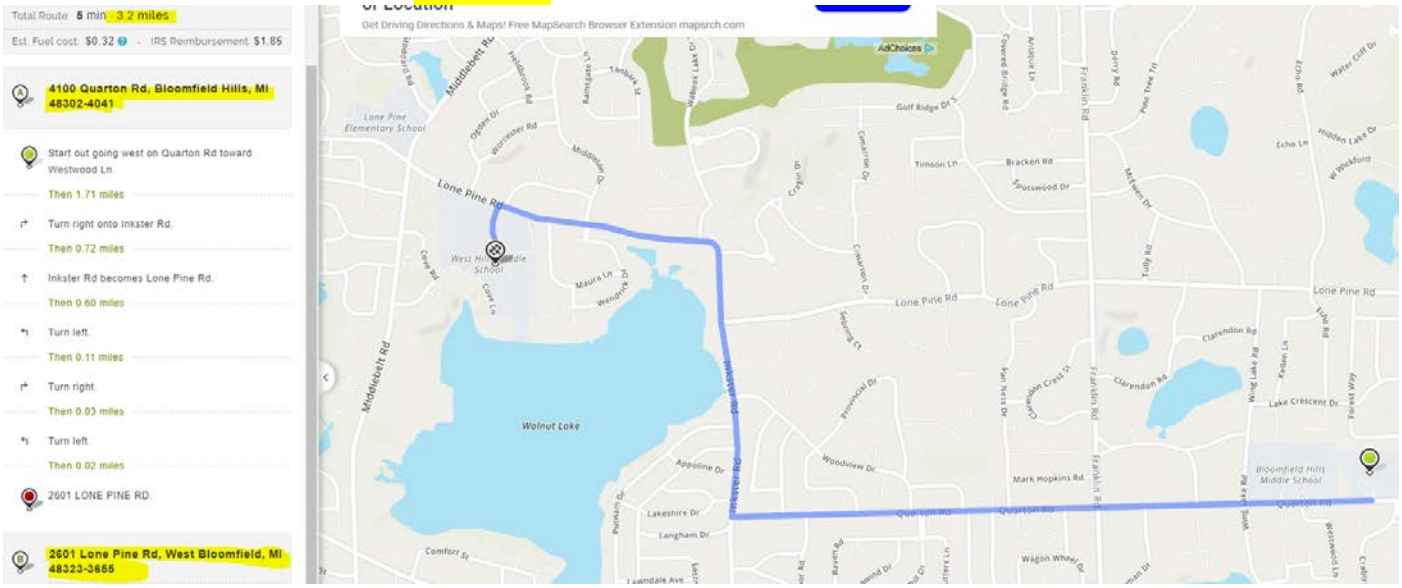

Booth – 7273 Wing Lake Rd – 2.52 Miles

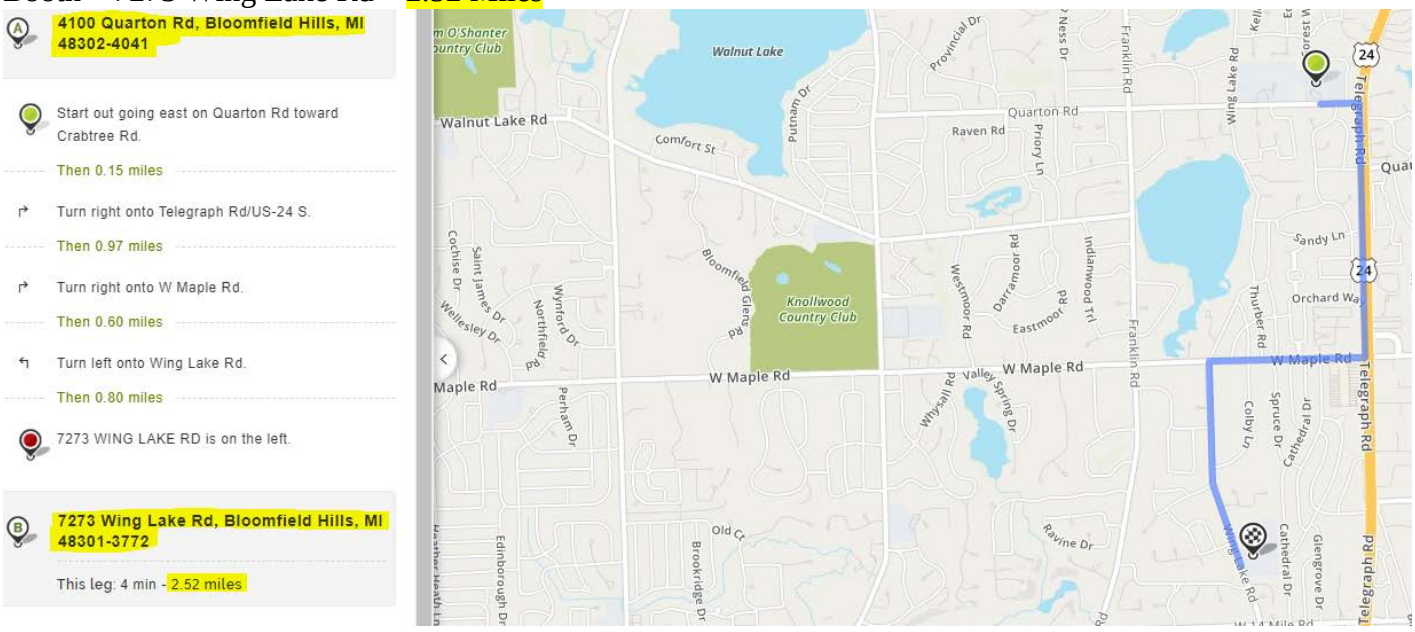

Conant Elementary 4100 Quarton Rd to:

Eastover Elementary – 1101 Westview Rd – 5.80 Miles

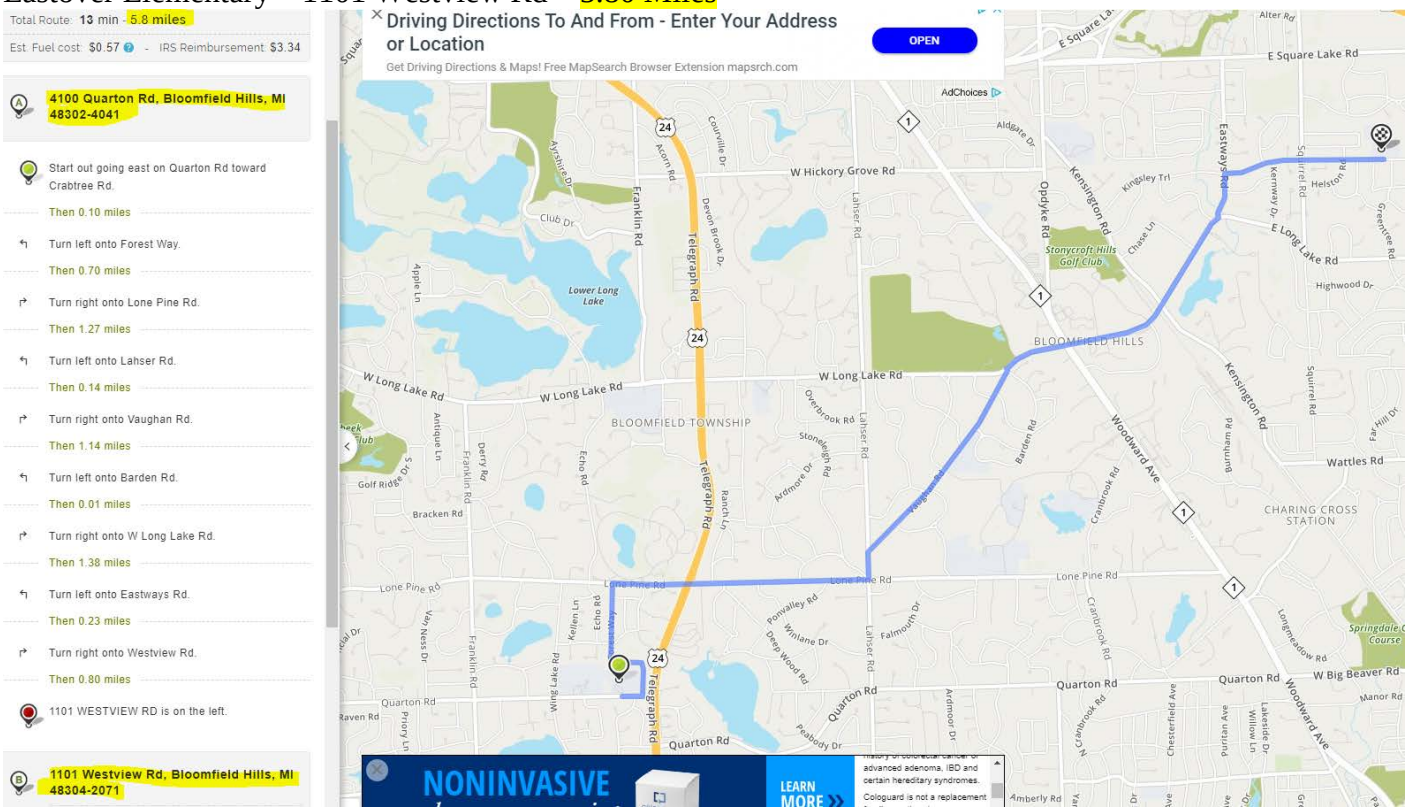

Fox Hills – 1661 Hunters Ridge Dr – 6.62 Miles

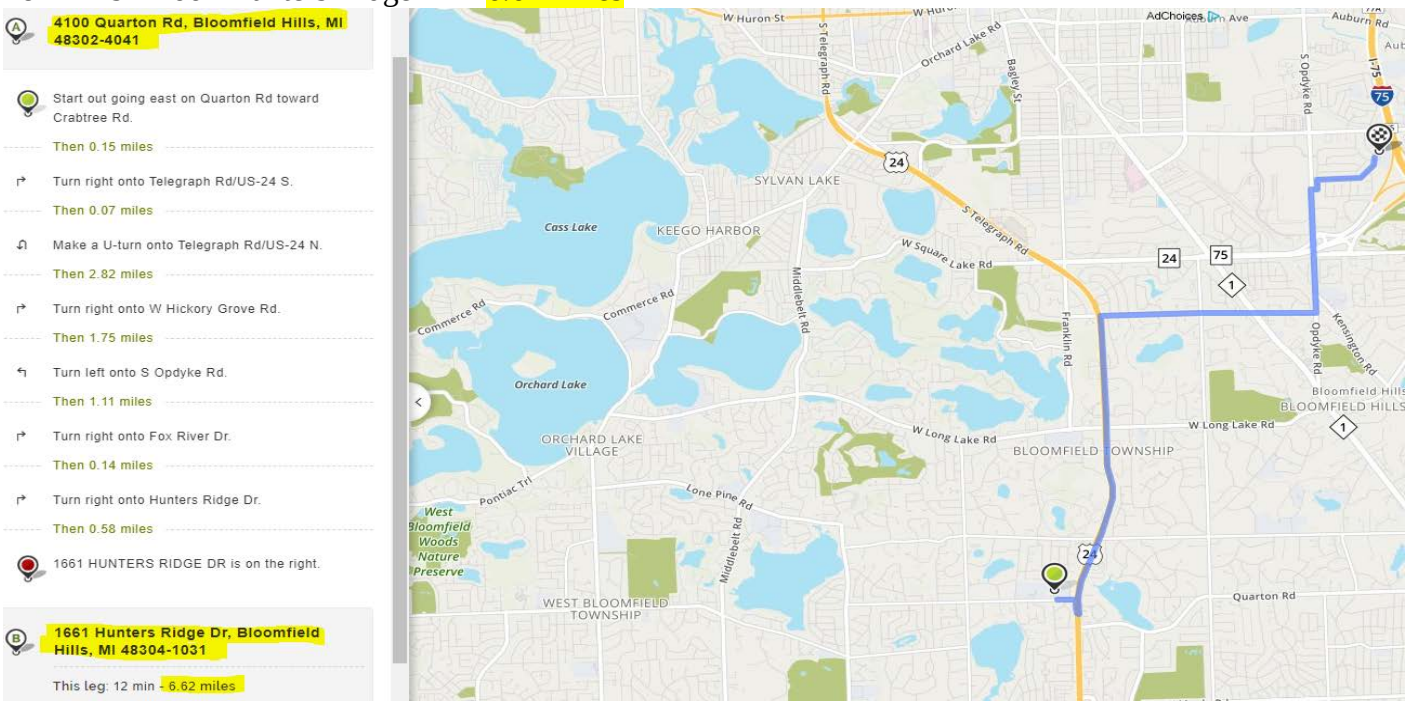

Conant Elementary 4100 Quarton Rd to:

Lone Pine Elementary – 3100 Lone Pine Rd – 3.40 Miles

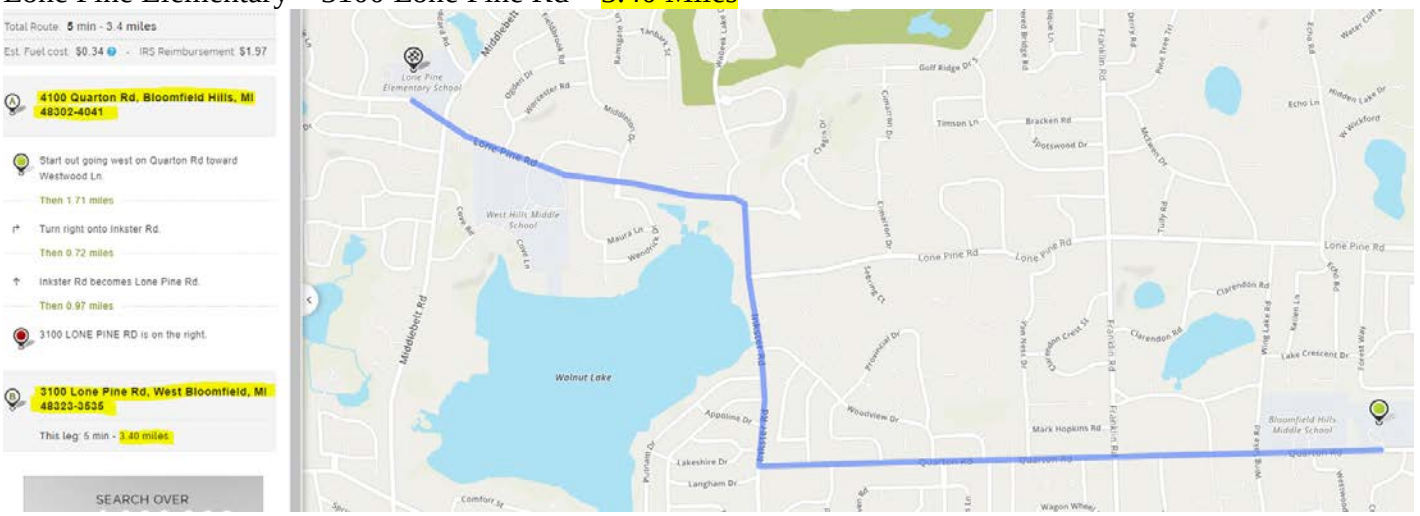

IA Okma Campus – 1020 E Square Lake Rd – 5.75 Miles

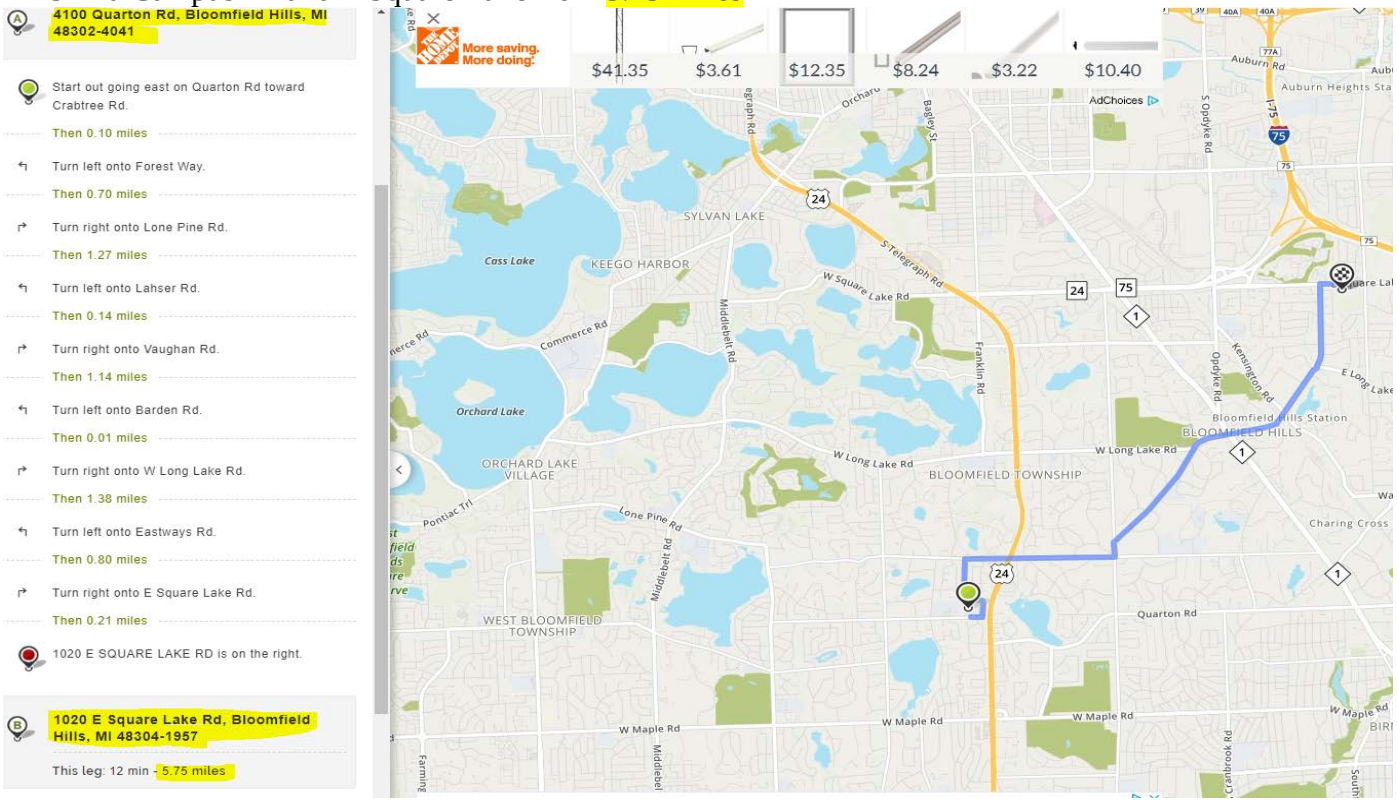

Conant Elementary 4100 Quarton Rd to:

Way Elementary – 765 W Long Lake Rd – 2.33 Miles

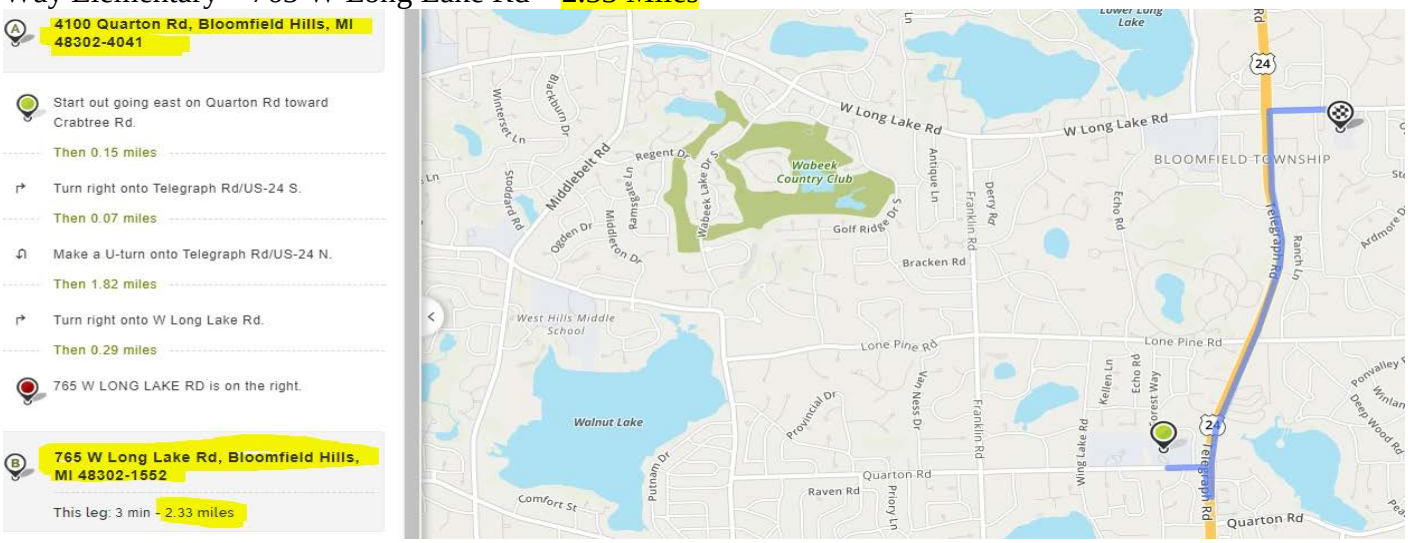

Wing Lake – 6490 Wing Lake Rd – 1.74 Miles

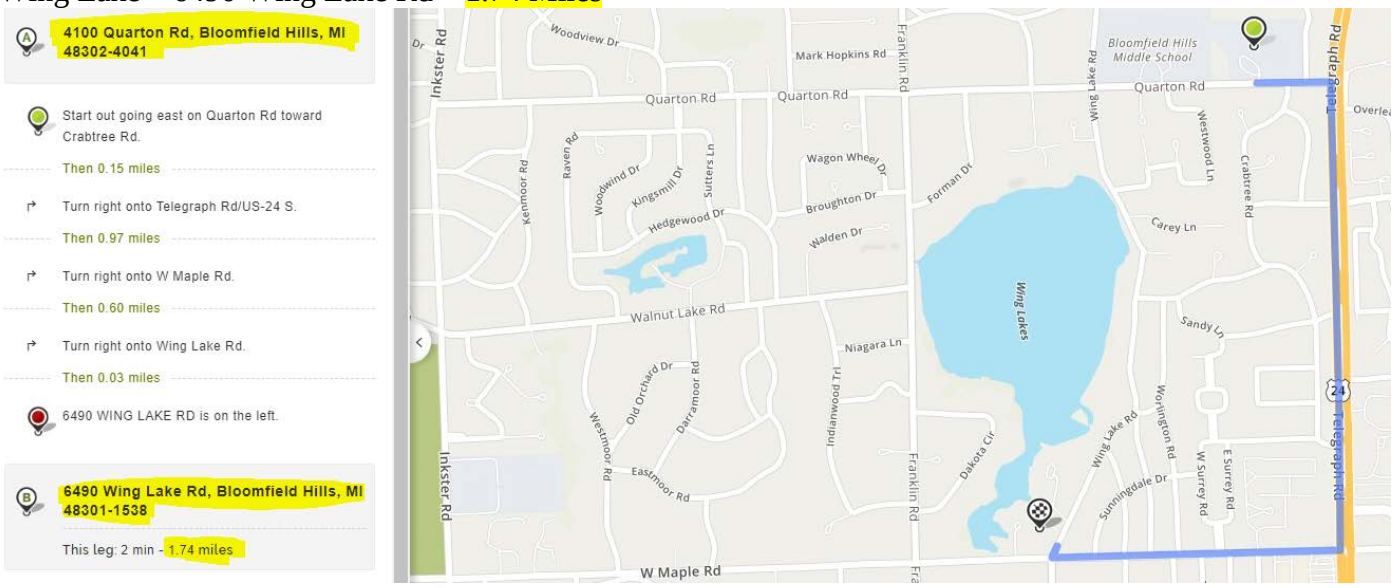

Conant Elementary 4100 Quarton Rd to:

E L Johnson Nature Center – 3325 Franklin Rd – 3.20 Miles

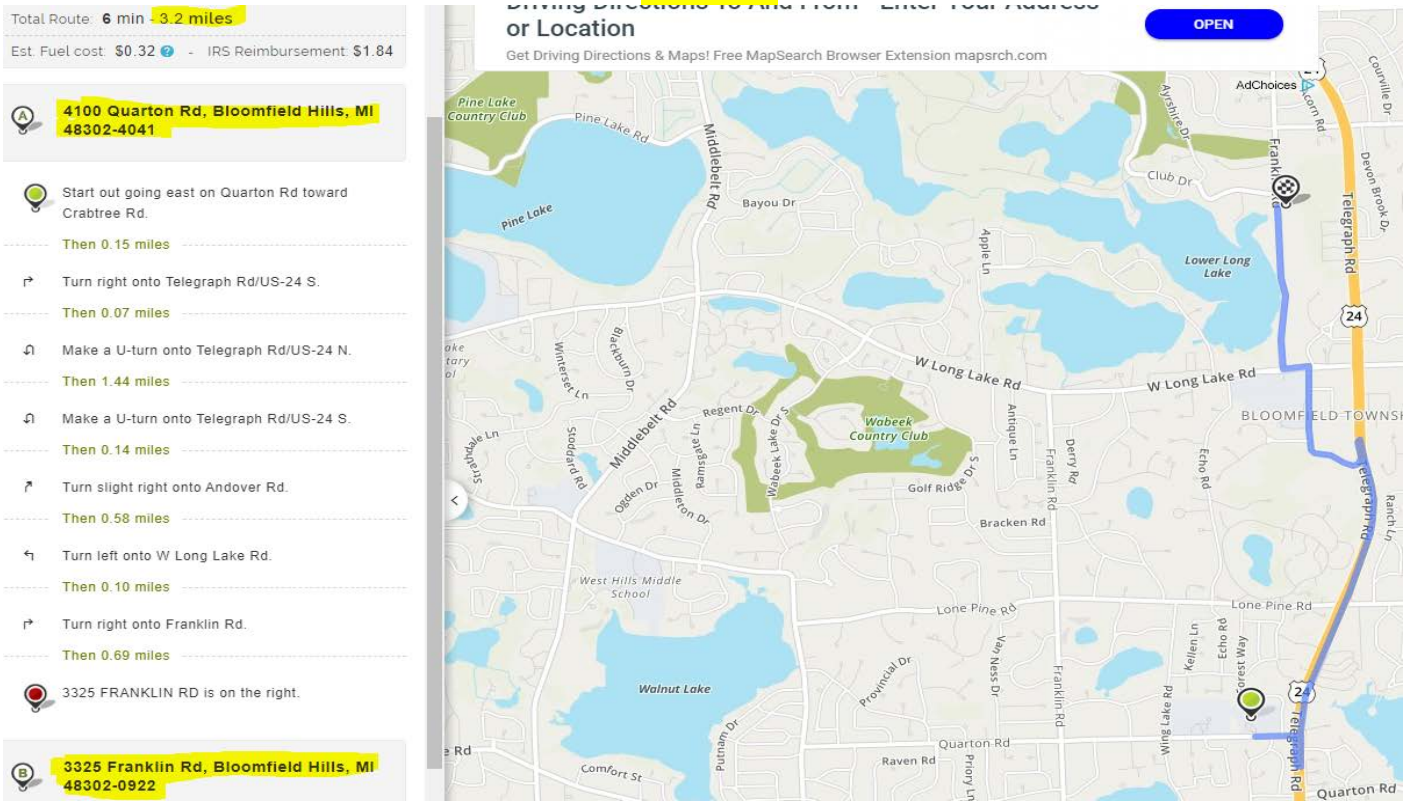

Charles Bowers Farm – 1219 E Square Lake Rd – 6.10 Miles

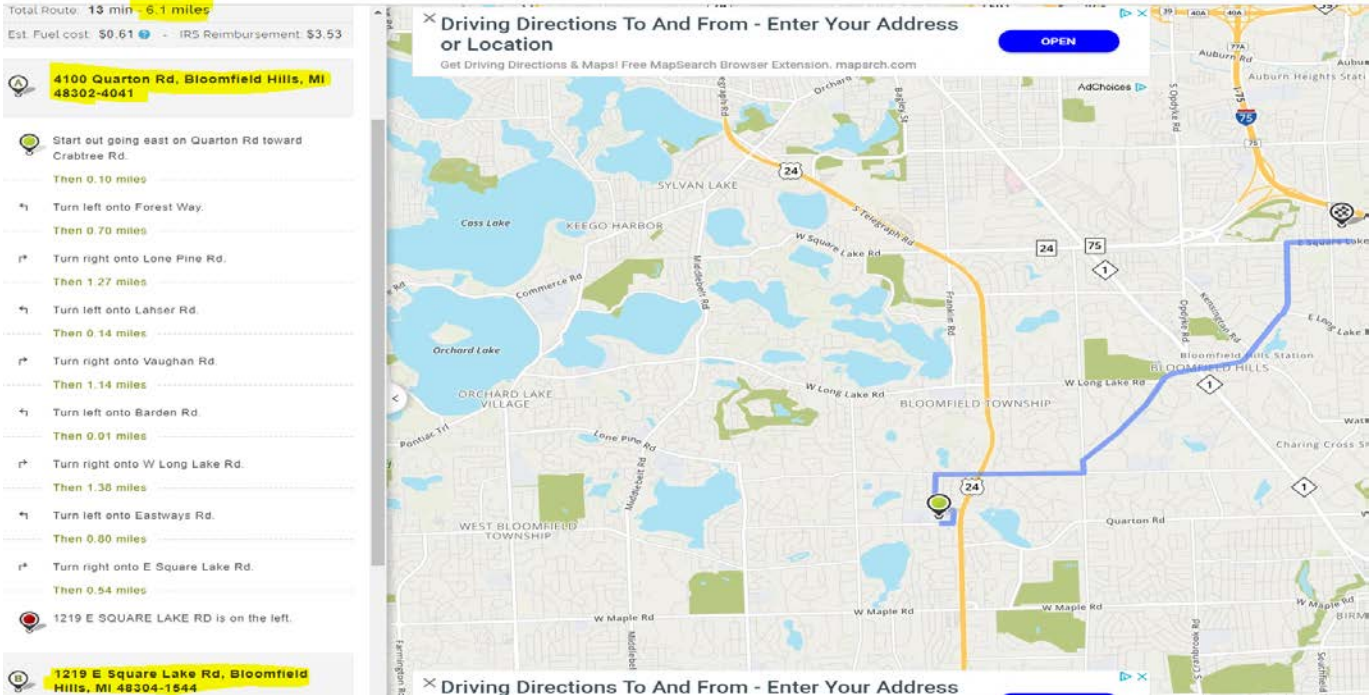

Eastover Elementary 1101 Westview Rd to:

BHHS – 4200 Andover Rd – 4.30 Miles

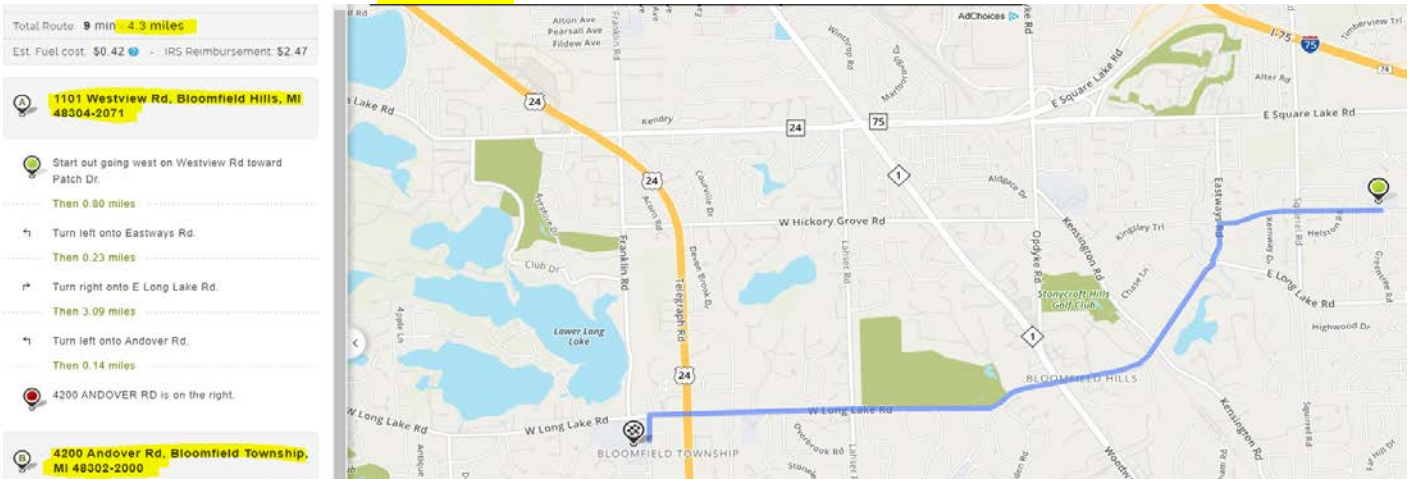

PPS – 3456 Lahser Rd – 3.41 Miles

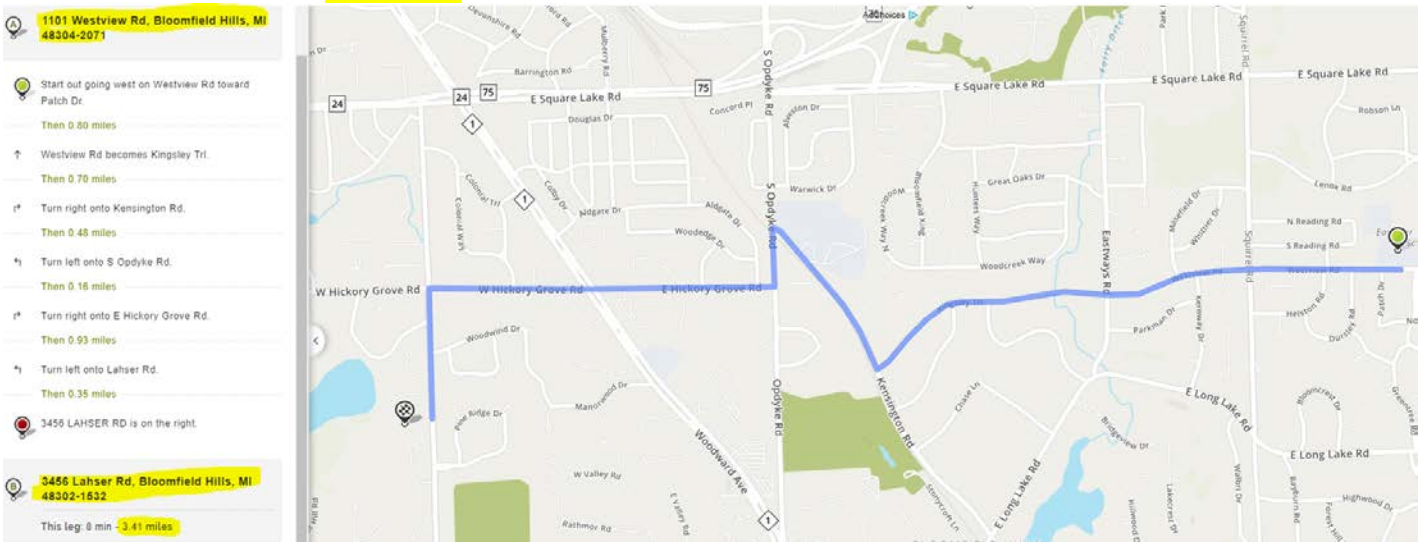

Eastover Elementary 1101 Westview Rd to:

BHMS – 4200 Quarton Rd – 5.80 Miles

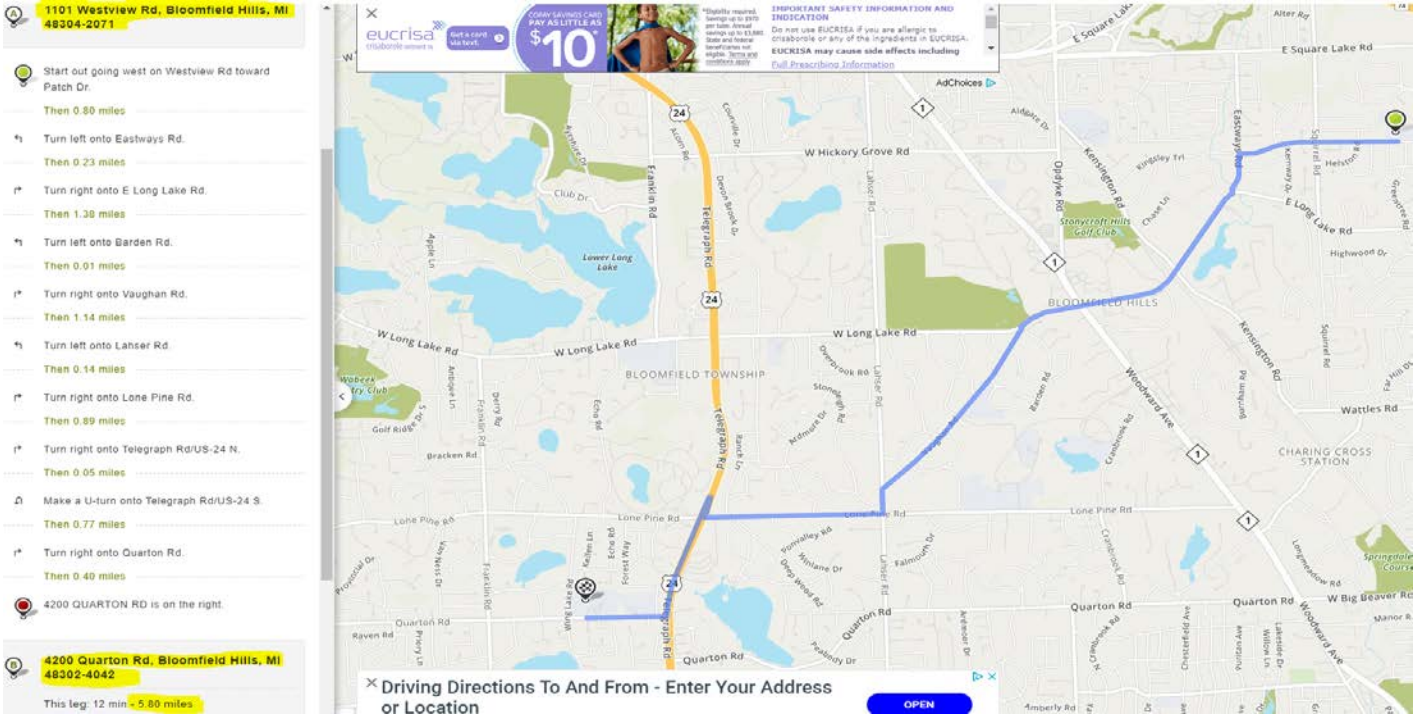

EHMS – 2800 Kensington Rd – 1.91 Miles

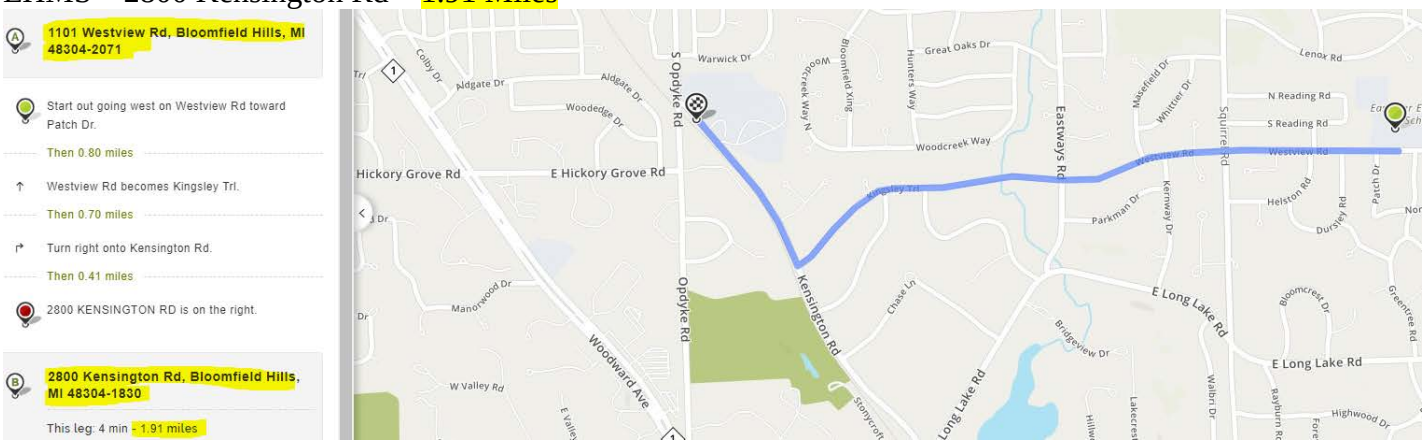

Eastover Elementary 1101 Westview Rd to:

WHMS – 2601 Lone Pine Rd – 7.71 Miles

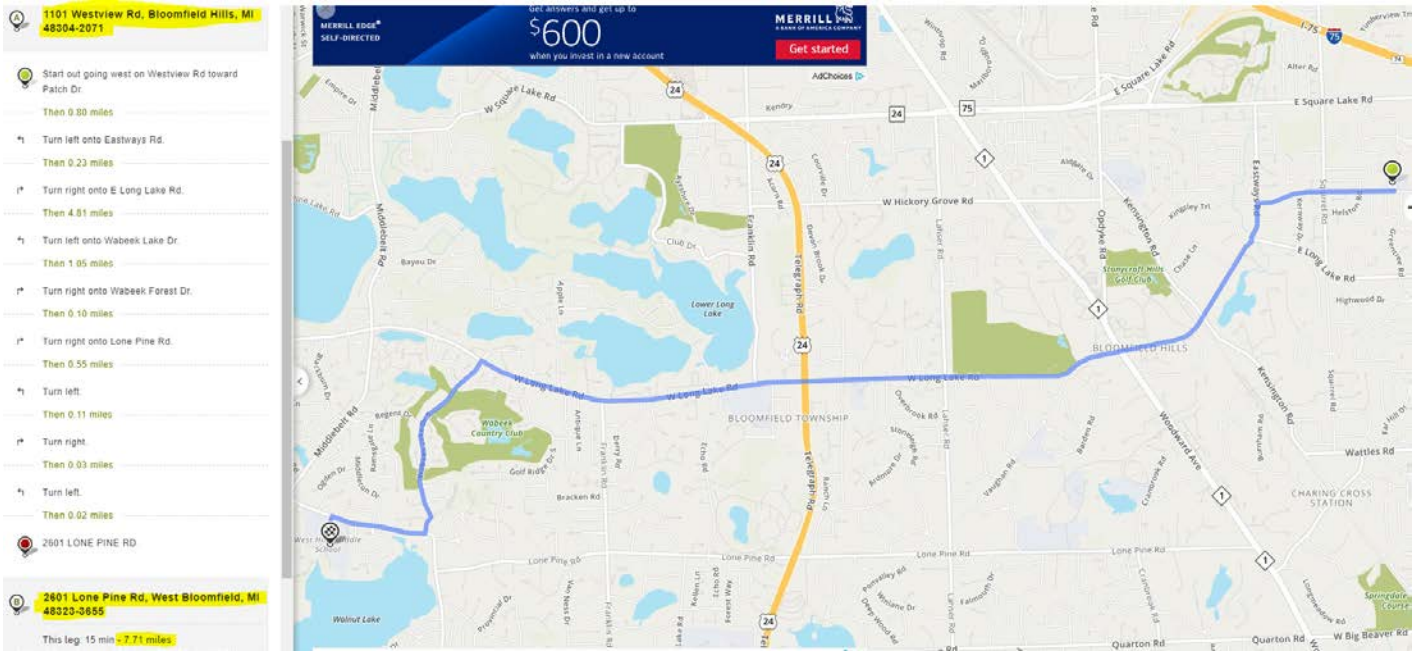

Booth – 7273 Wing Lake Rd – 7.42 Miles

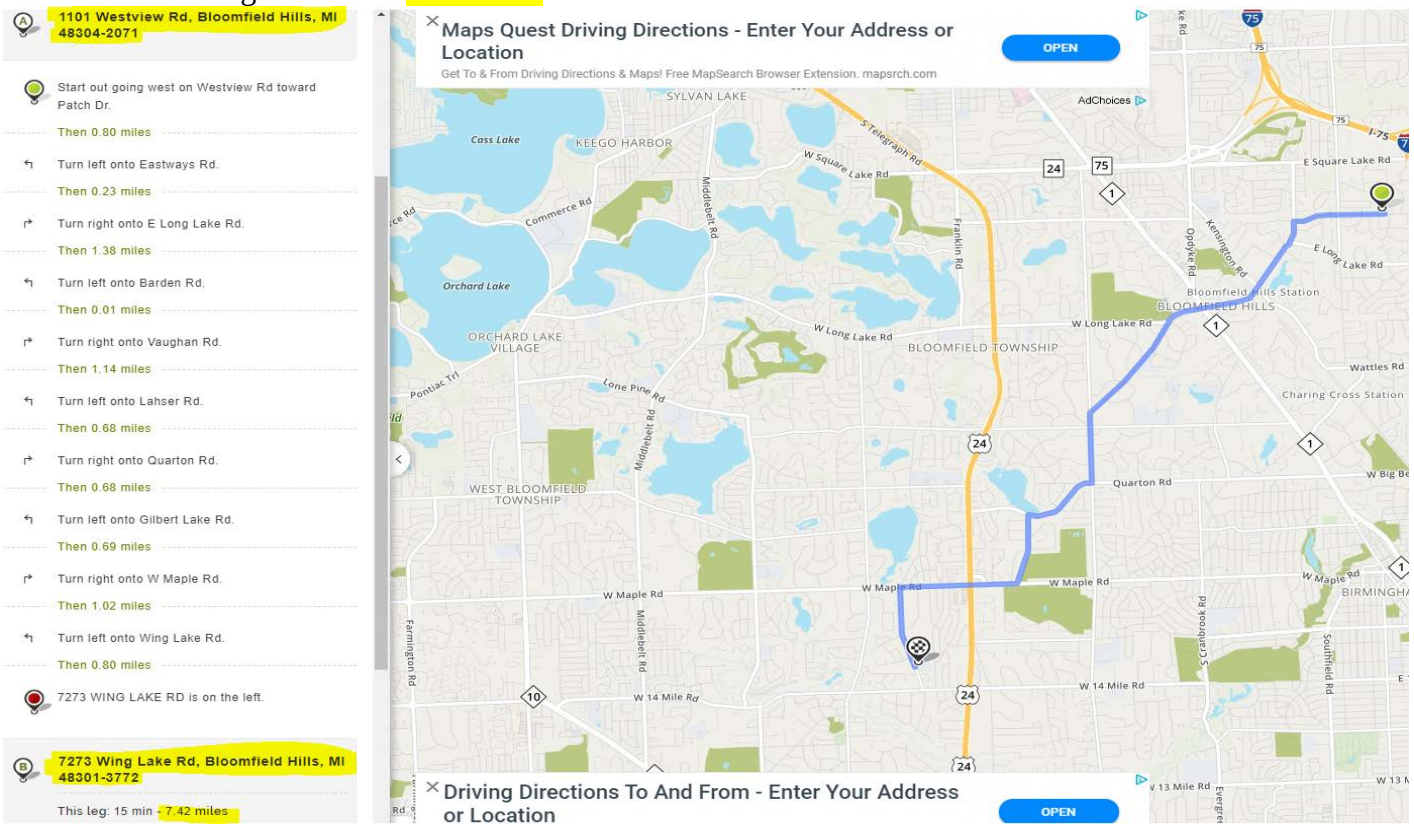

Eastover Elementary 1101 Westview Rd to:

Conant Elementary – 4100 Quarton Rd – 5.60 Miles

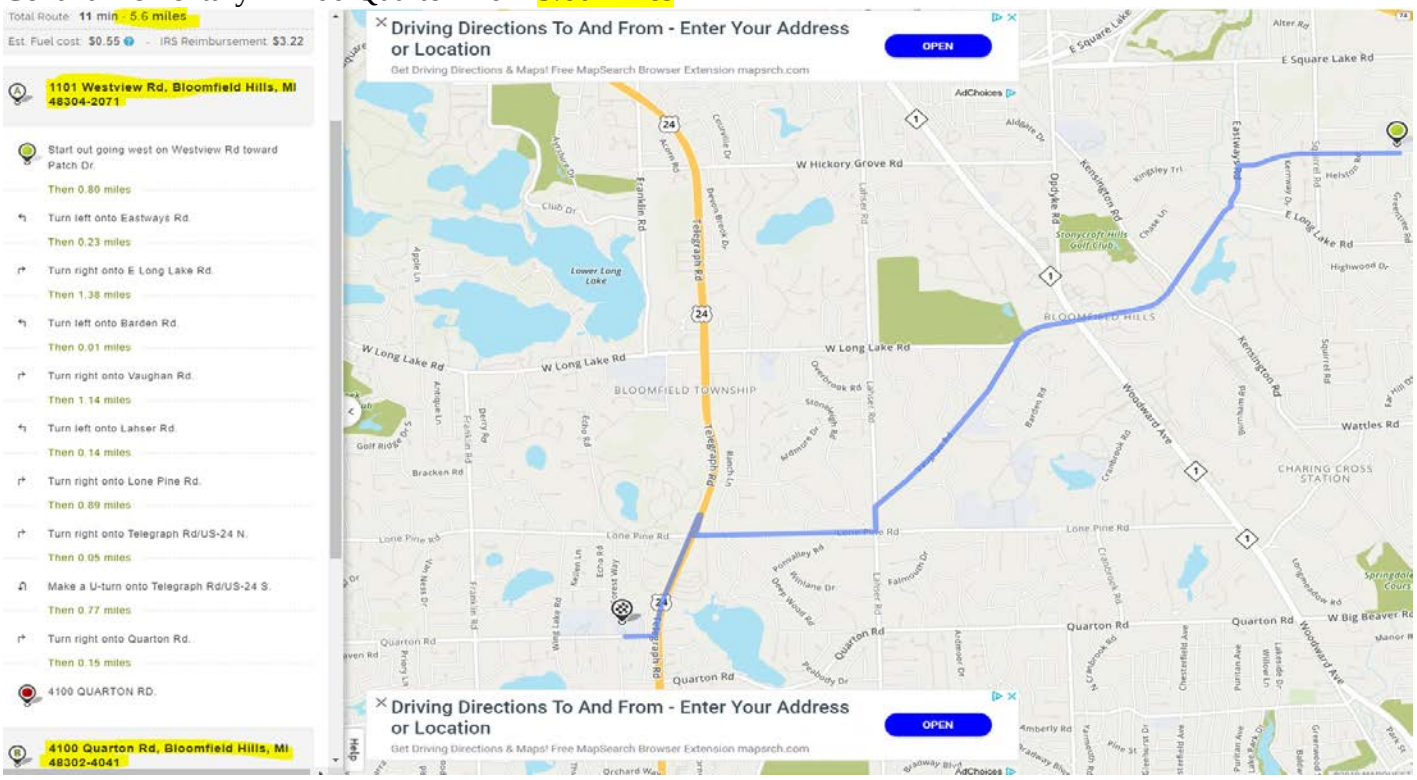

Fox Hills – 1661 Hunters Ridge Dr – 3.13 Miles

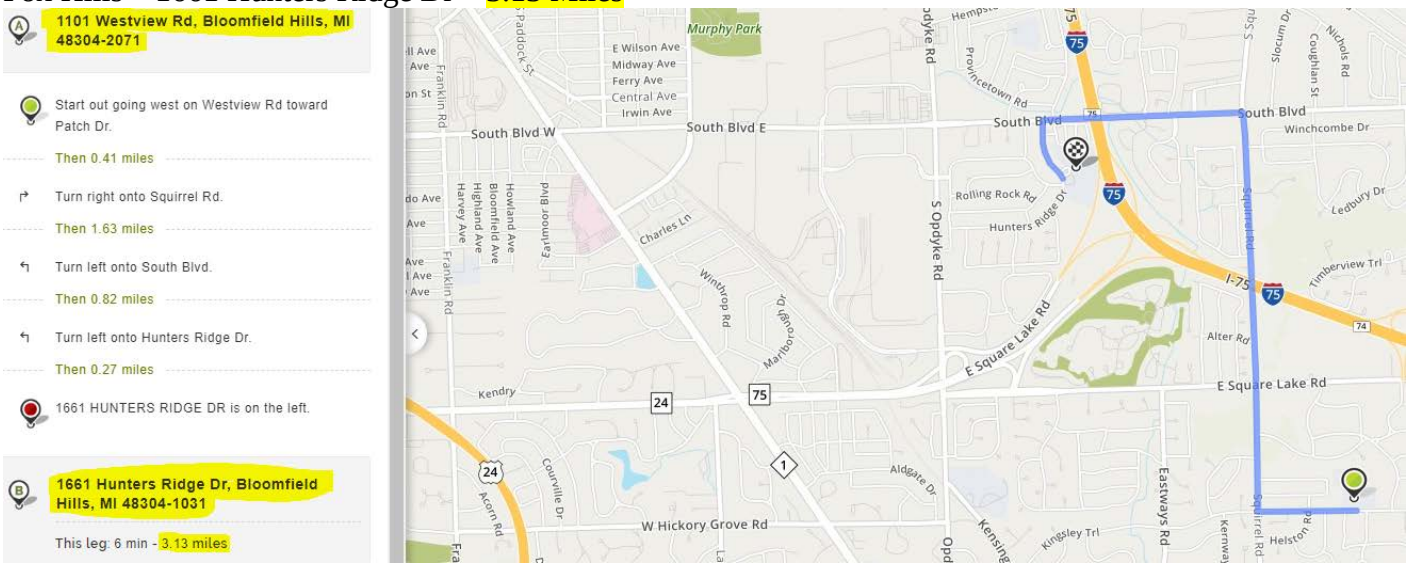

Eastover Elementary 1101 Westview Rd to:

Lone Pine Elementary – 3100 Lone Pine Rd – 7.73 Miles

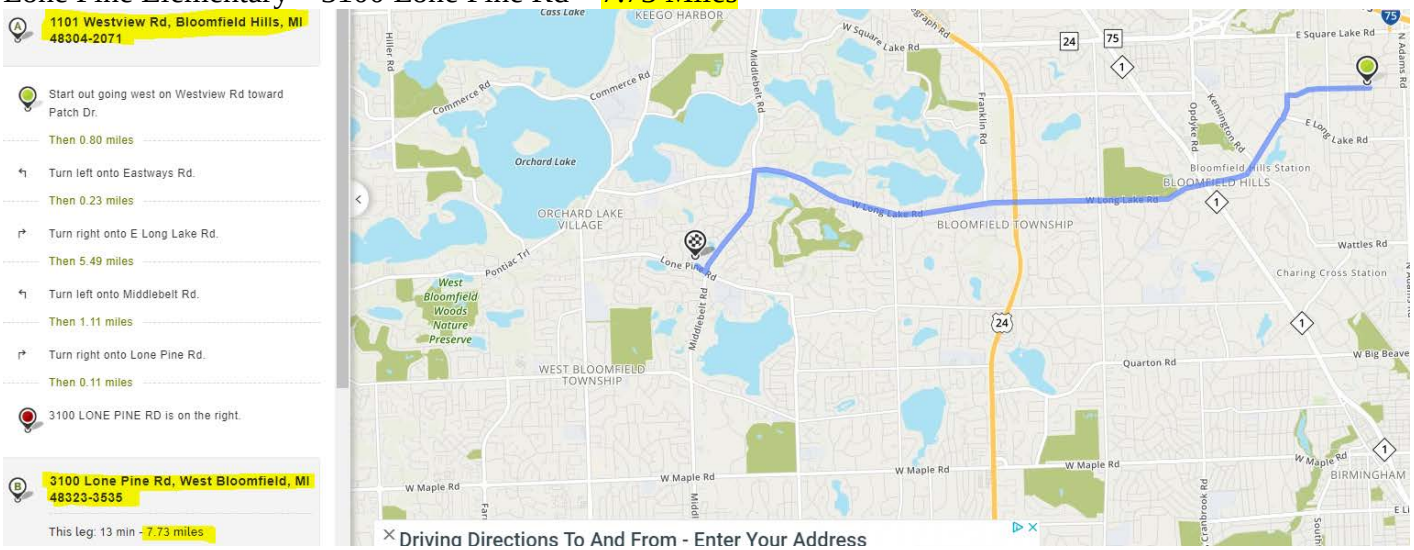

IA Okma Campus – 1020 E Square Lake Rd – 1.10 Miles

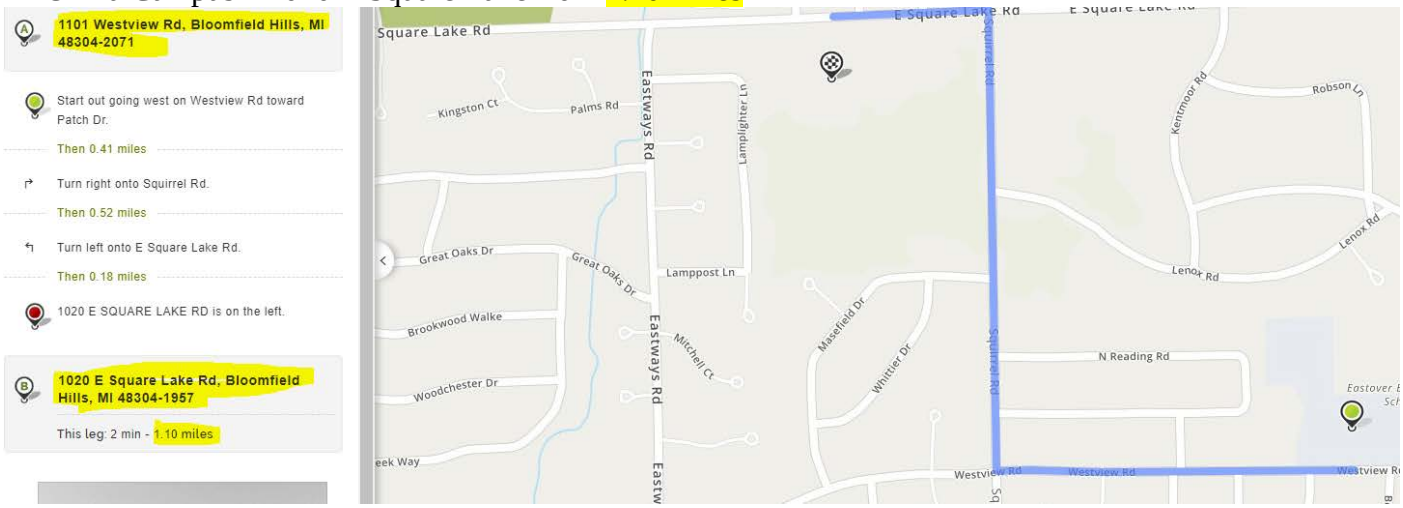

Eastover Elementary 1101 Westview Rd to:

Way Elementary – 765 W Long Lake Rd – 3.63 Miles

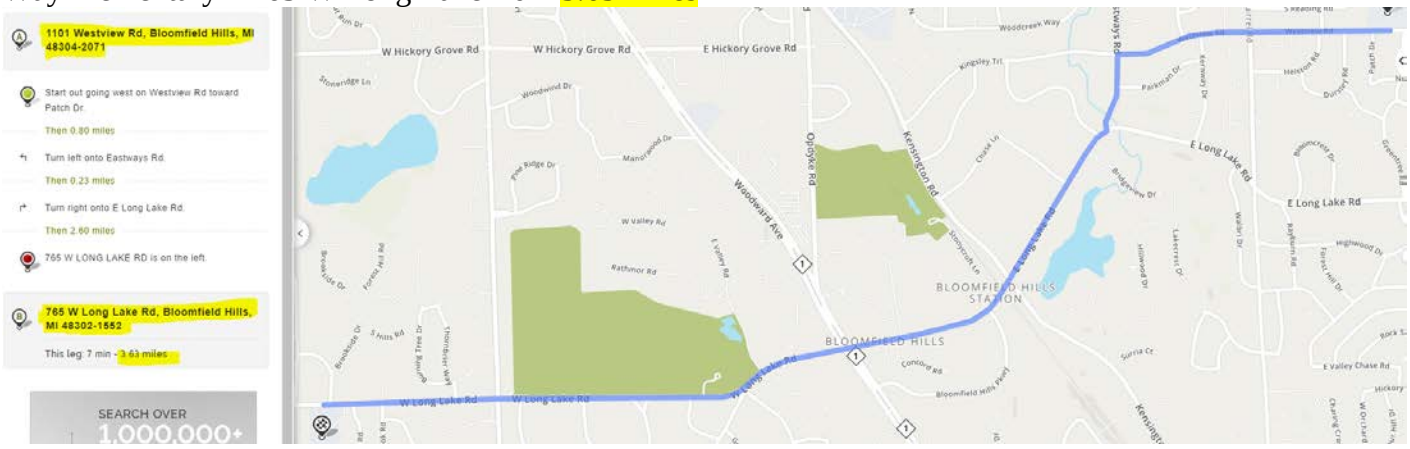

Wing Lake – 6490 Wing Lake Rd – 6.65 Miles

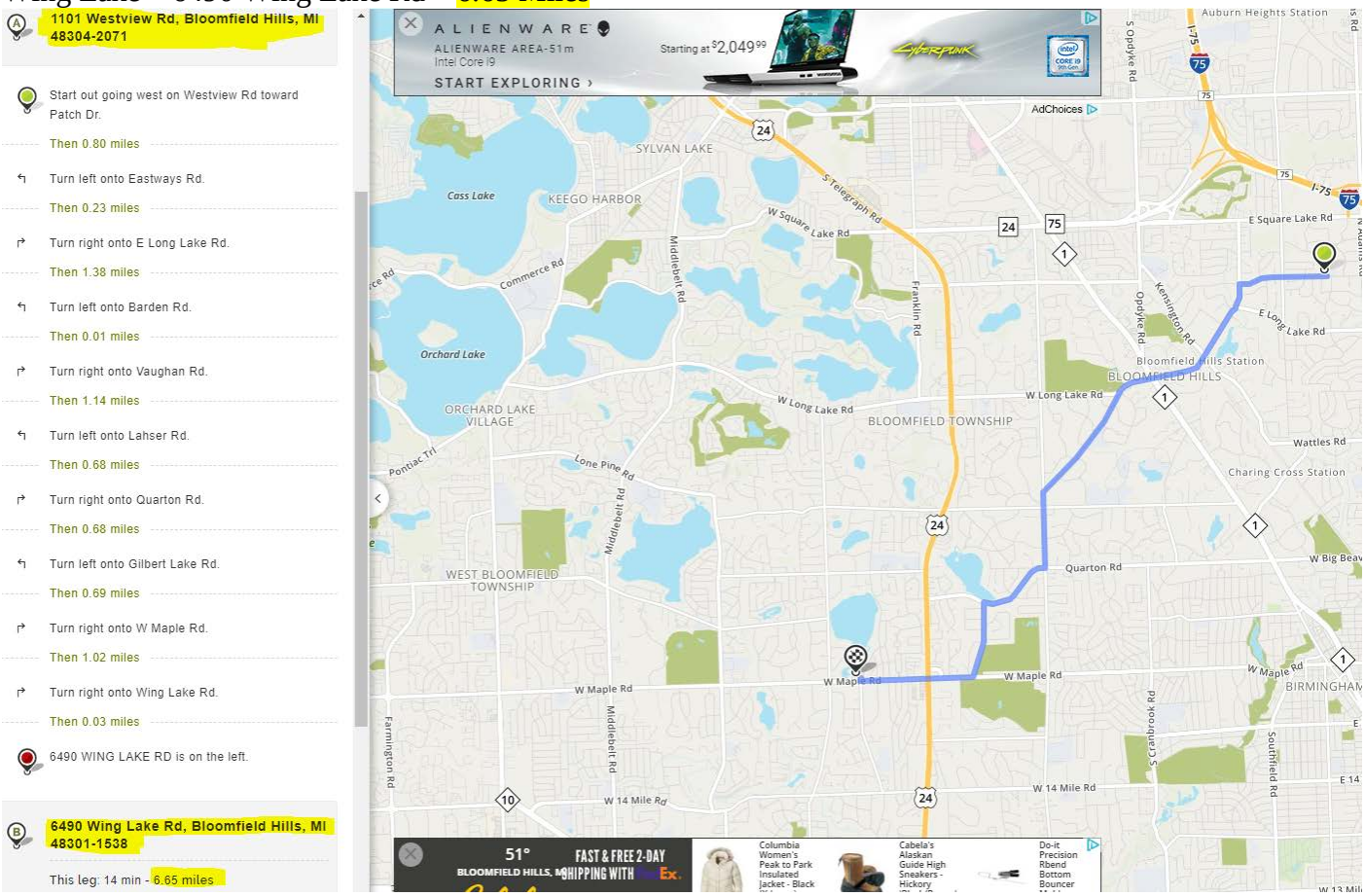

Eastover Elementary 1101 Westview Rd to:

E L Johnson Nature Center – 3325 Franklin Rd – 4.50 Miles

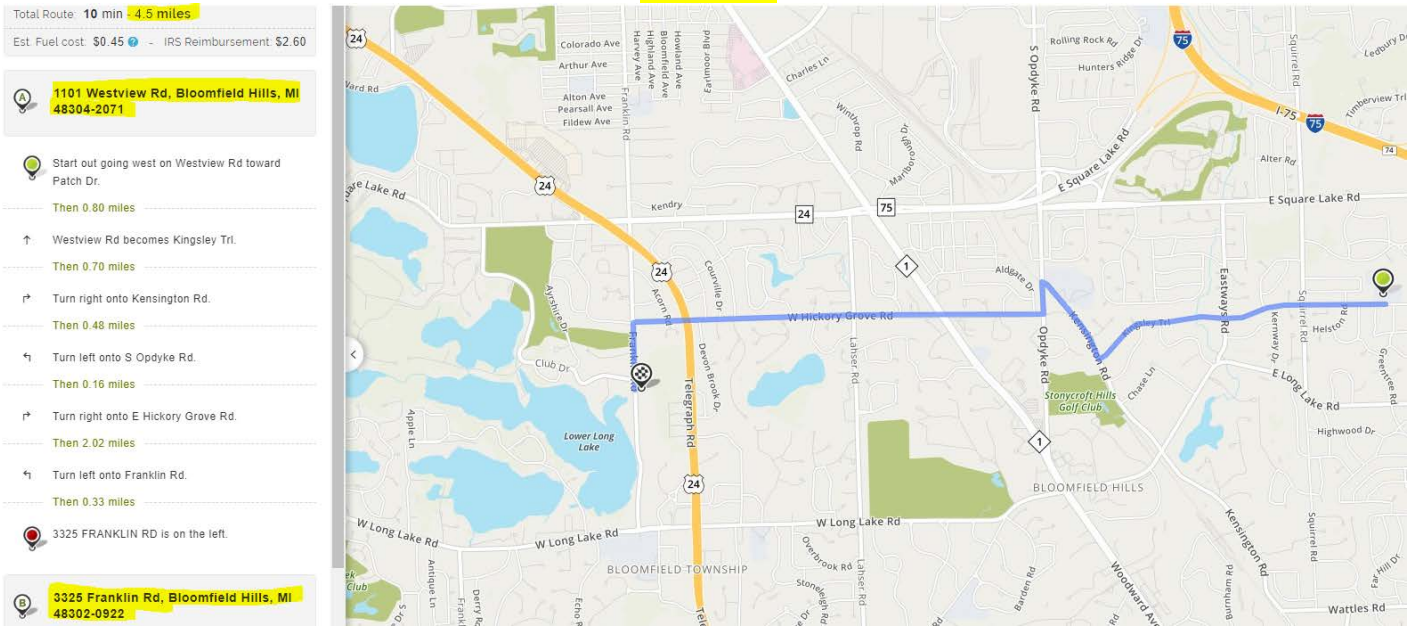

Charles Bowers Farm – 1219 E Square Lake Rd – 1.10 Miles

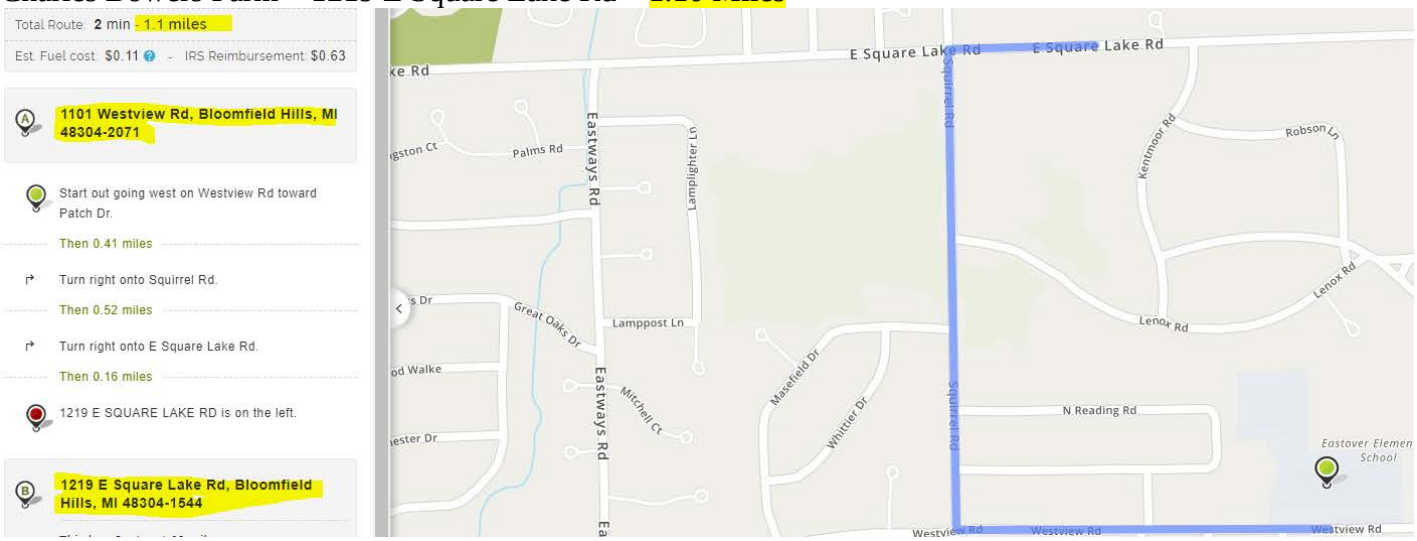

Fox Hills 1661 Hunters Ridge Dr to:

BHHS – 4200 Andover Rd – 4.80 Miles

1661 Hunters Ridge Dr, Bloomfield Hills, MI 48304-1031

Start out going south on Hunters Ridge Dr toward Fox River Dr.
Then 0.58 miles
Turn left onto Fox River Dr.
Then 0.14 miles
Turn left onto S Opdyke Rd.
Then 0.47 miles
Take the I-75 Bus W/Sq Lake Rd ramp.
Then 0.25 miles
Merge onto E Square Lake Rd.
Then 0.66 miles
Turn left onto Lahser Rd.
Then 1.57 miles
Turn right onto W Long Lake Rd.
Then 0.99 miles
Turn left onto Andover Rd.
Then 0.14 miles
4200 ANDOVER RD is on the right.

4200 Andover Rd, Bloomfield Township, MI 48302-2000

This leg: 10 min - 4.80 miles

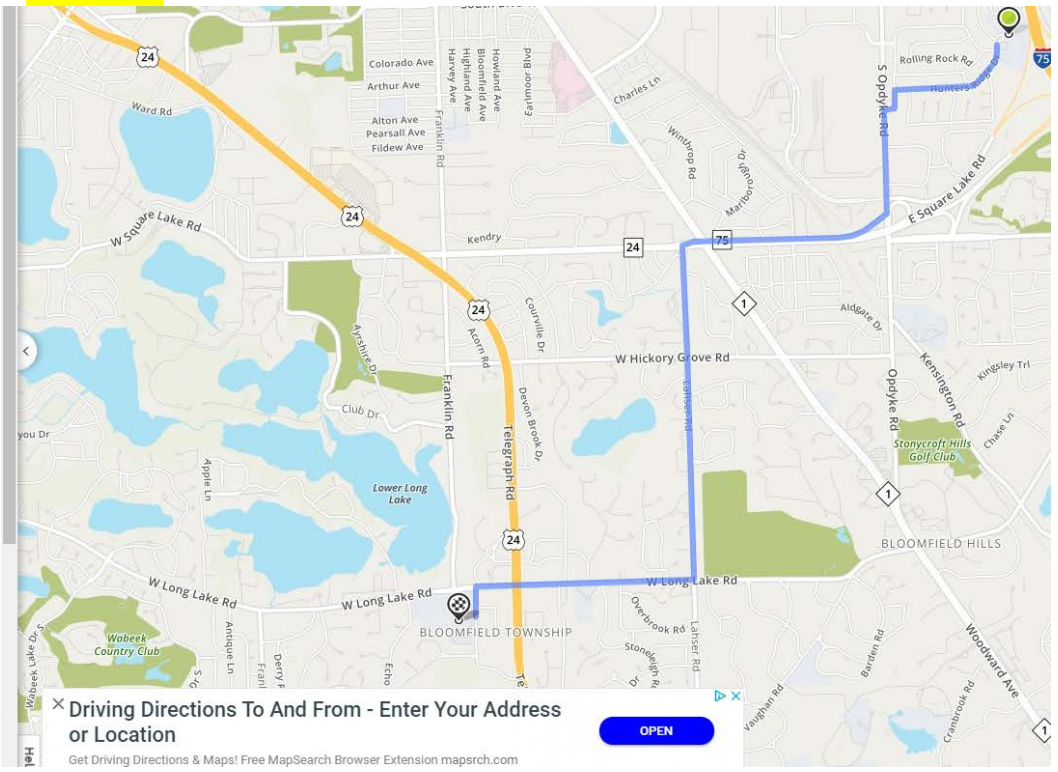

PPS – 3456 Lahser Rd – 3.01 Miles

1661 Hunters Ridge Dr, Bloomfield Hills, MI 48304-1031

Start out going south on Hunters Ridge Dr toward Fox River Dr.
Then 0.58 miles
Turn left onto Fox River Dr.
Then 0.14 miles
Turn left onto S Opdyke Rd.
Then 0.47 miles
Take the I-75 Bus W/Sq Lake Rd ramp.
Then 0.25 miles
Merge onto E Square Lake Rd.
Then 0.66 miles
Turn left onto Lahser Rd.
Then 0.91 miles
3456 LAHSER RD is on the right.

3456 Lahser Rd, Bloomfield Hills, MI 48302-1532

This leg: 6 min - 3.01 miles

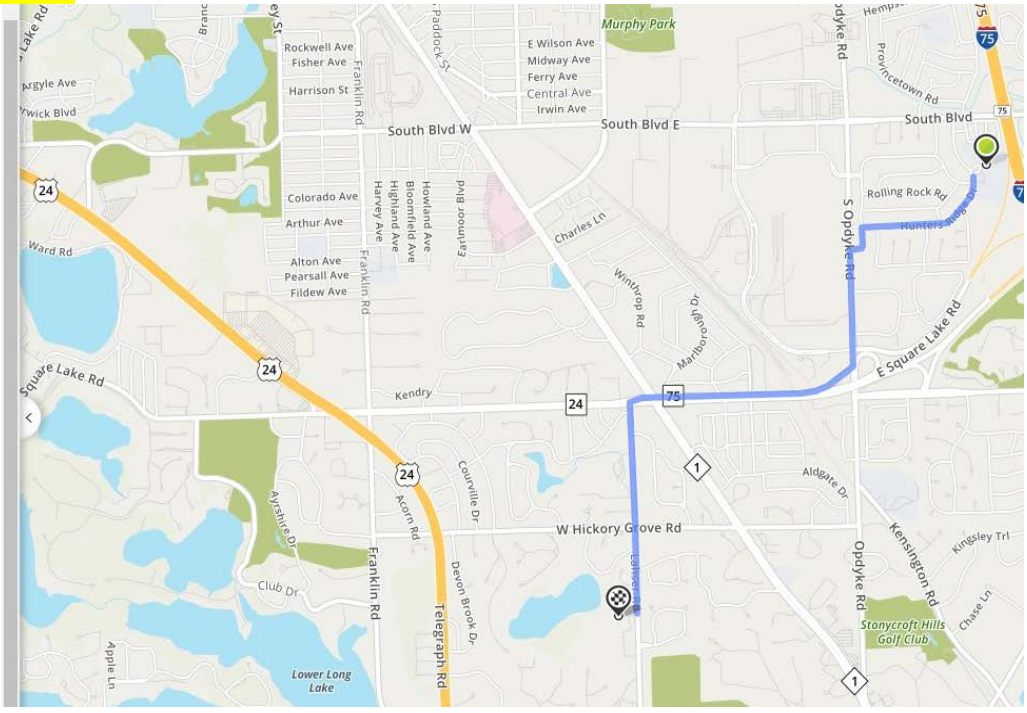

Fox Hills 1661 Hunters Ridge Dr to:

BHMS – 4200 Quarton Rd – 6.80 Miles

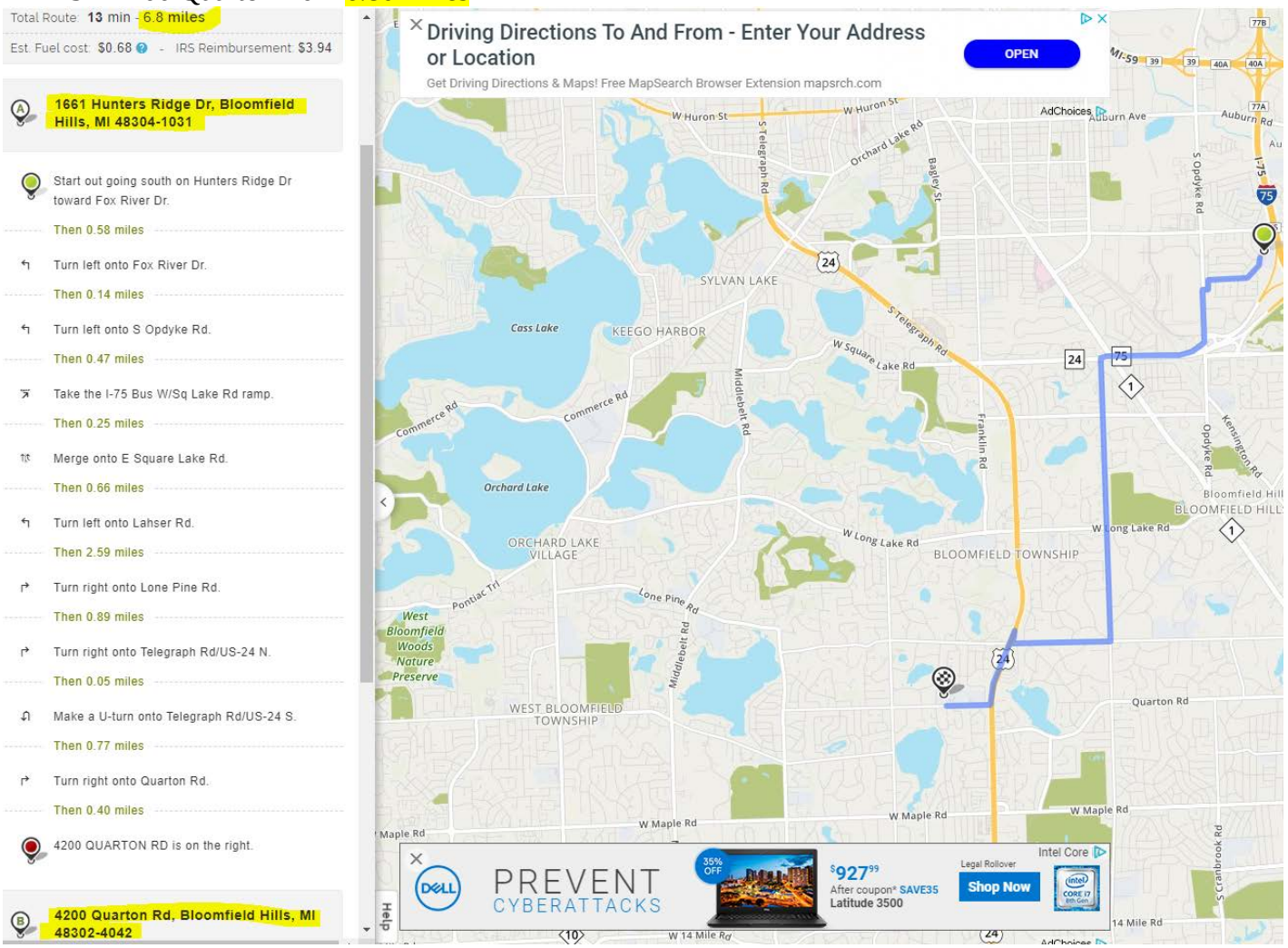

EHMS – 2800 Kensington Rd – 1.74 Miles

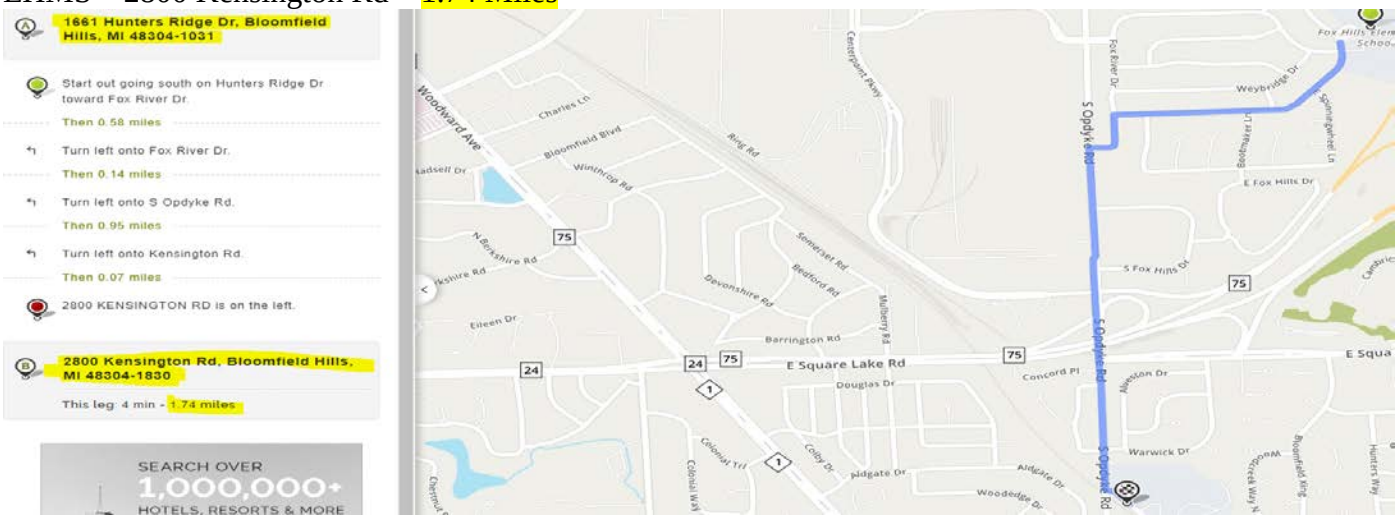

Fox Hills 1661 Hunters Ridge Dr to:

WHMS – 2601 Lone Pine Rd – 8.23 Miles

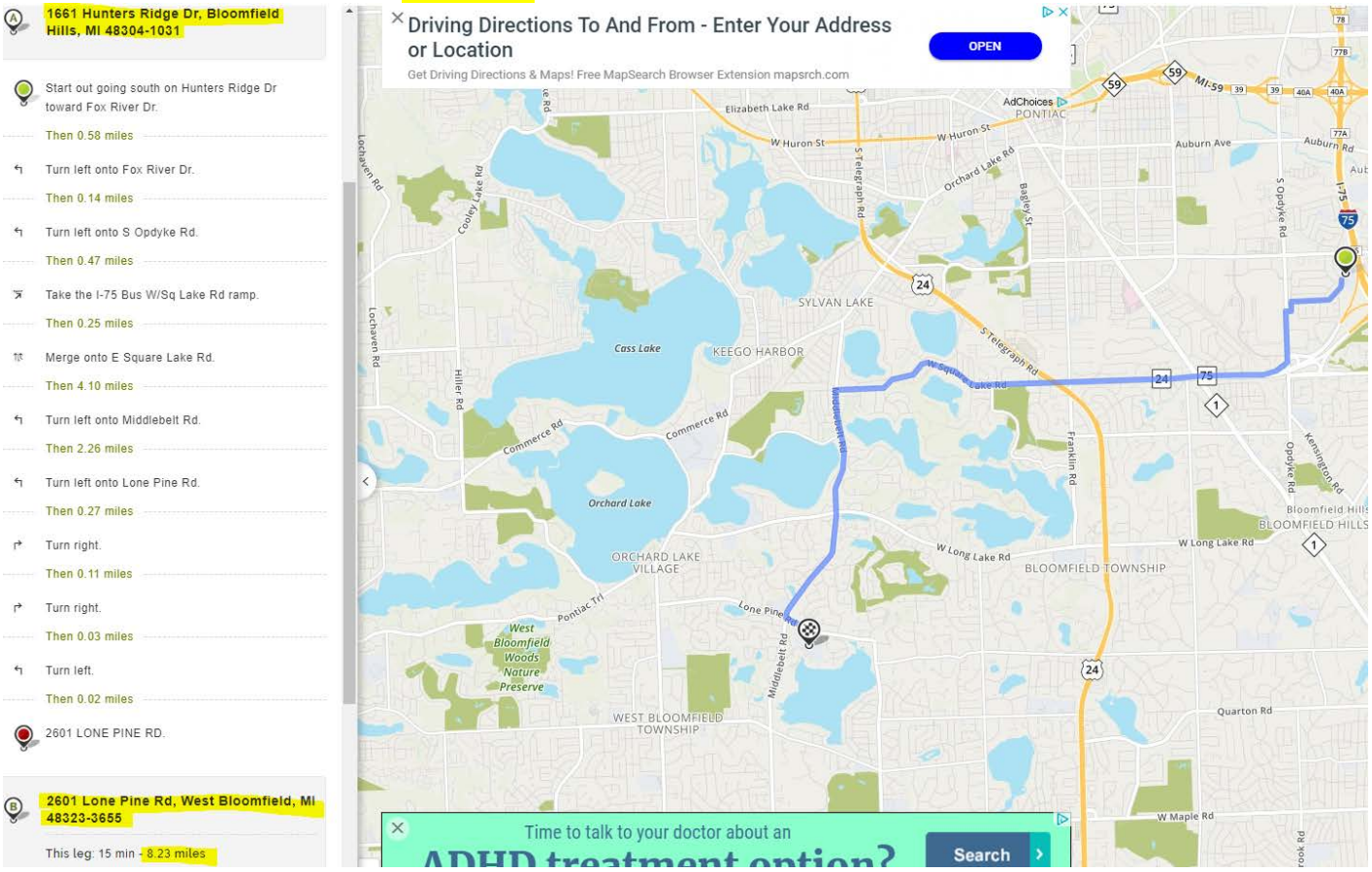

Booth – 7273 Wing Lake Rd – 8.41 Miles

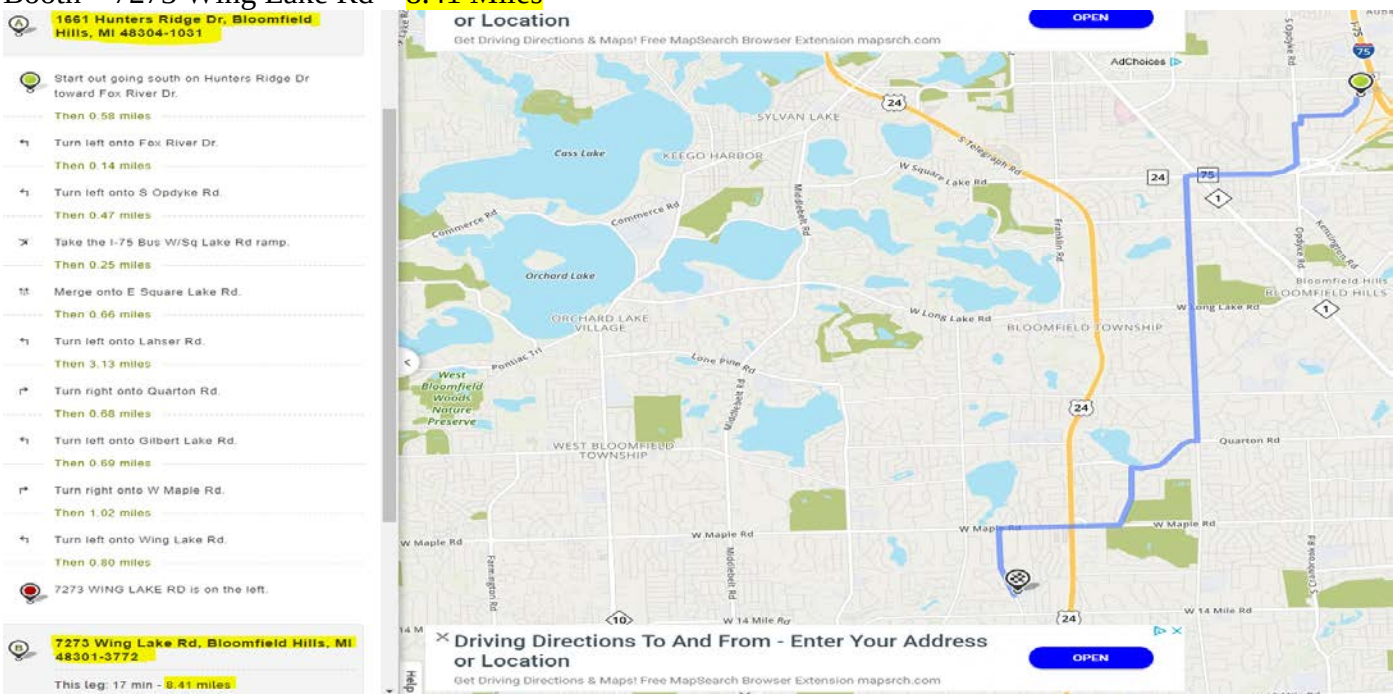

Fox Hills 1661 Hunters Ridge Dr to:

Conant Elementary – 4100 Quarton Rd – 6.54 Miles

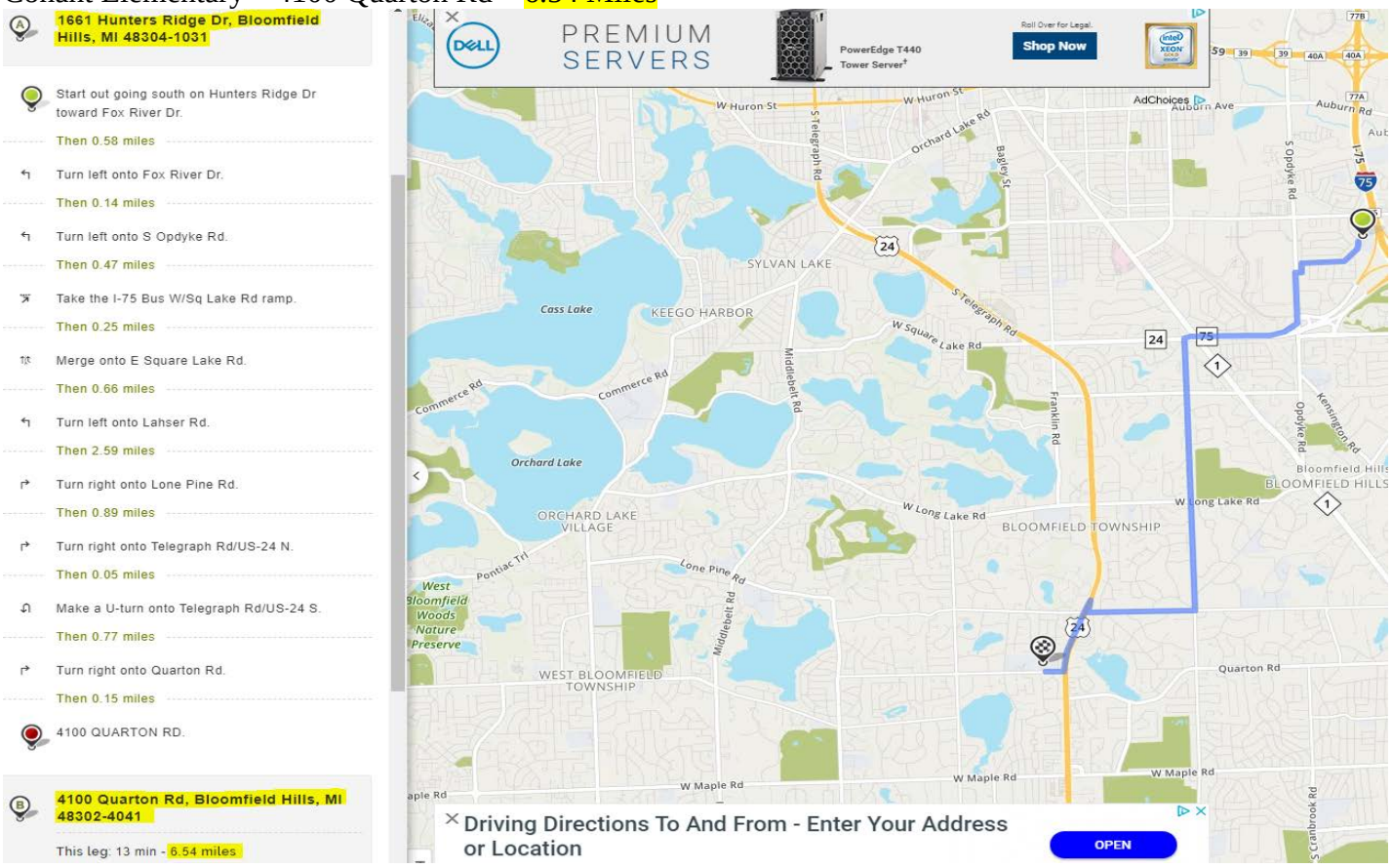

Eastover Elementary – 1101 Westview Rd – 3.13 Miles

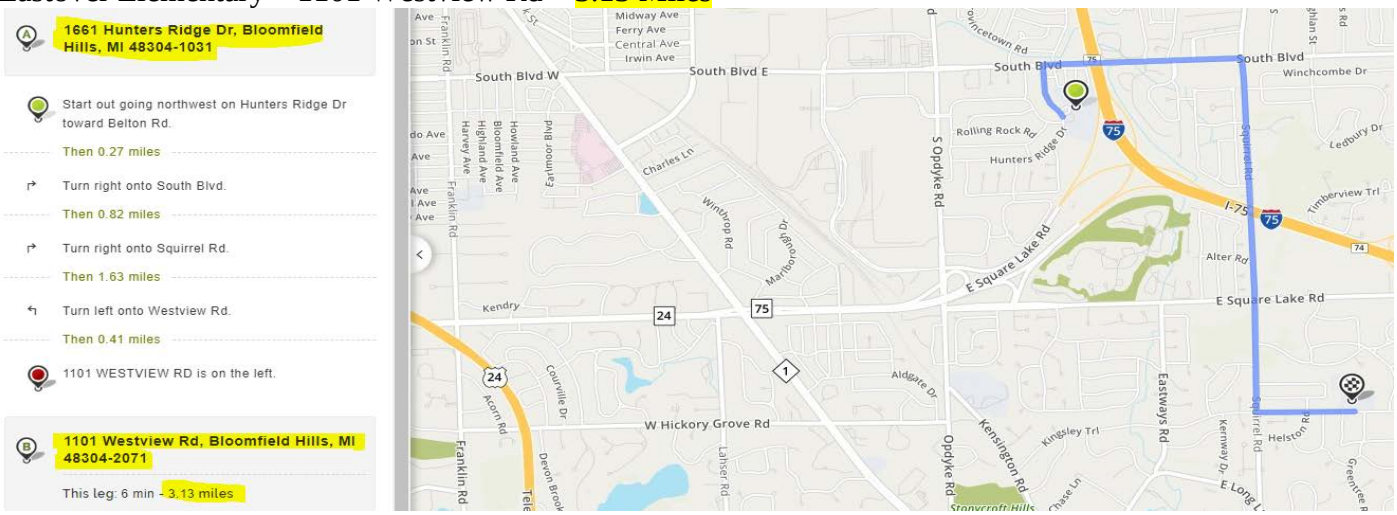

Fox Hills 1661 Hunters Ridge Dr to:

Lone Pine Elementary – 3100 Lone Pine Rd – 7.91 Miles

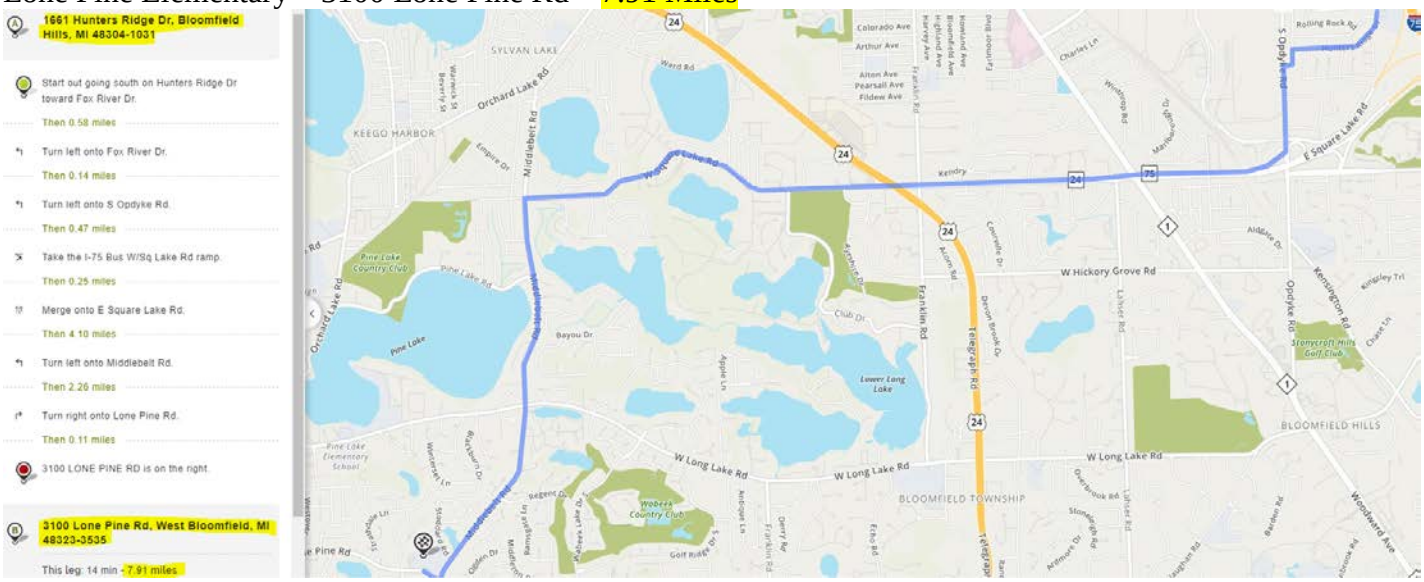

IA Okma Campus – 1020 E Square Lake Rd – 2.40 Miles

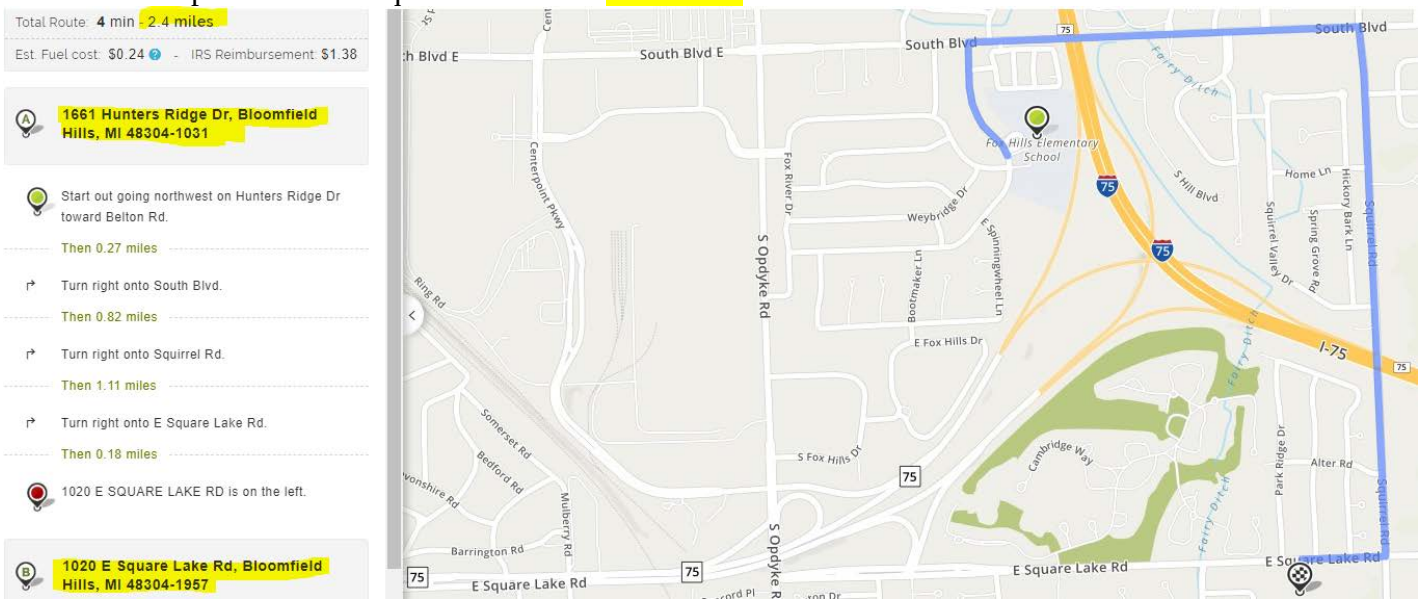

Fox Hills 1661 Hunters Ridge Dr to:

Way Elementary – 765 W Long Lake Rd – 4.20 Miles

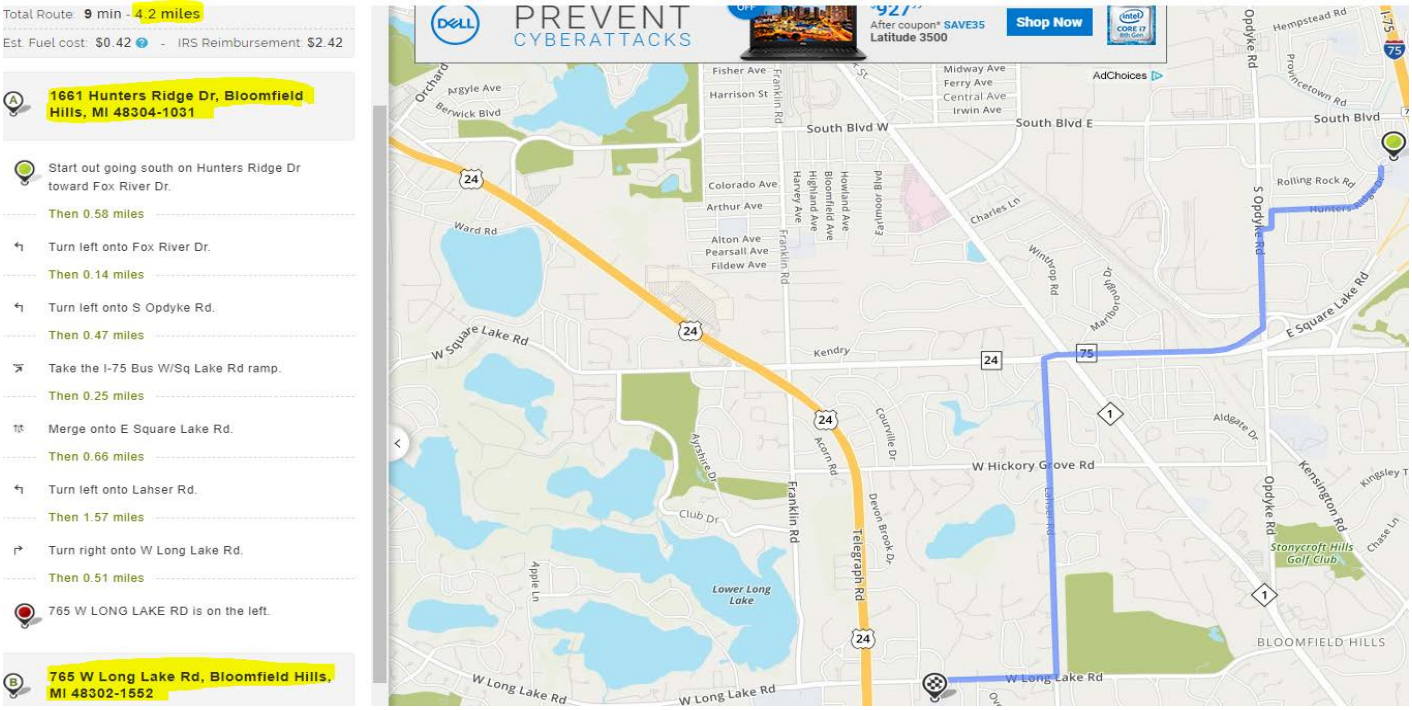

Total Route: 9 min - 4.2 miles
Est. Fuel cost: $0.42 - IRS Reimbursement: $2.42

1661 Hunters Ridge Dr, Bloomfield Hills, MI 48304-1031

Start out going south on Hunters Ridge Dr toward Fox River Dr.
Then 0.58 miles
Turn left onto Fox River Dr.
Then 0.14 miles
Turn left onto S Opdyke Rd.
Then 0.47 miles
Take the I-75 Bus W/Sq Lake Rd ramp.
Then 0.25 miles
Merge onto E Square Lake Rd.
Then 0.66 miles
Turn left onto Lahser Rd.
Then 1.57 miles
Turn right onto W Long Lake Rd.
Then 0.51 miles
765 W LONG LAKE RD is on the left.

765 W Long Lake Rd, Bloomfield Hills, MI 48302-1552

Wing Lake – 6490 Wing Lake Rd – 7.63 Miles

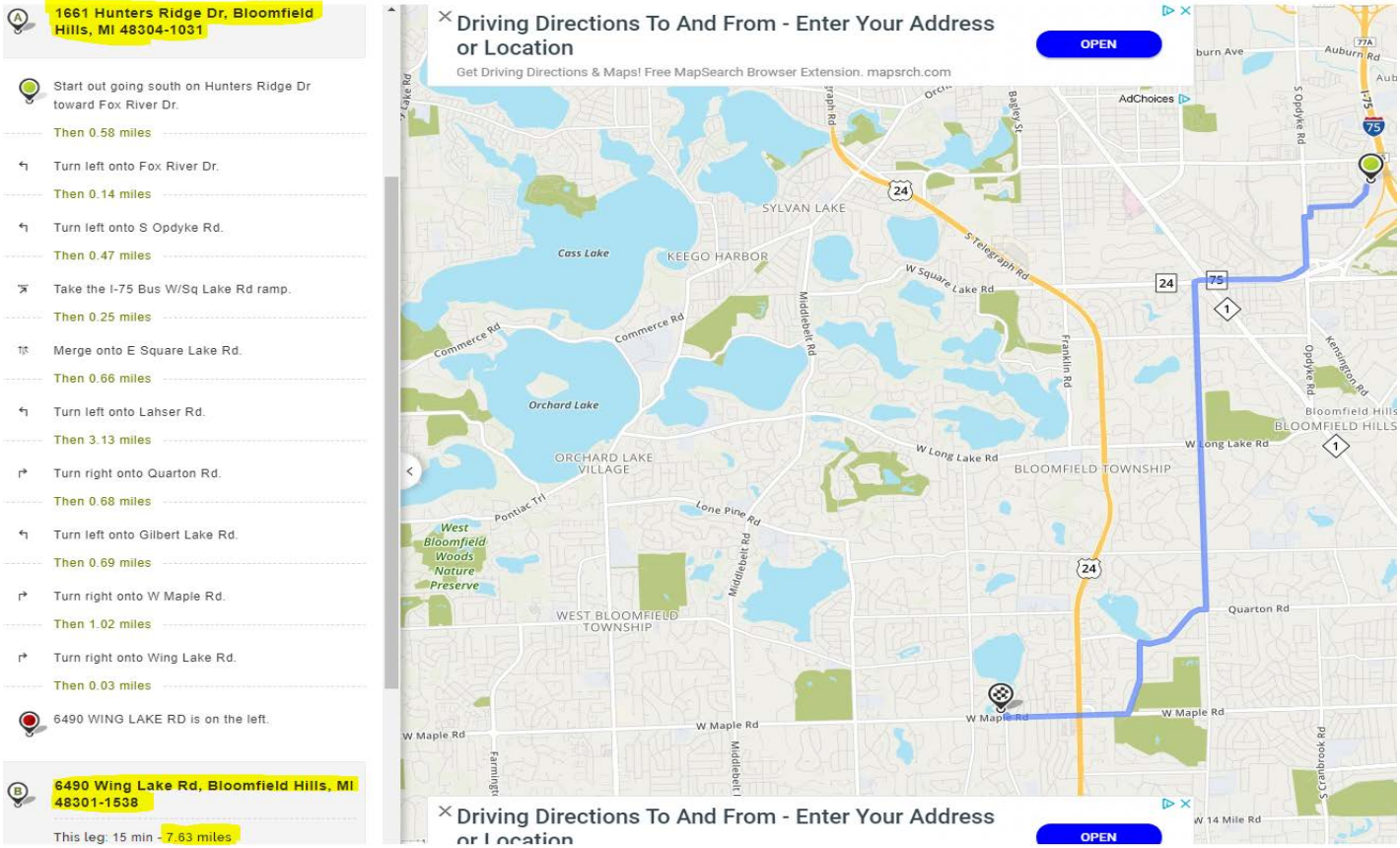

1661 Hunters Ridge Dr, Bloomfield Hills, MI 48304-1031

Start out going south on Hunters Ridge Dr toward Fox River Dr.
Then 0.58 miles
Turn left onto Fox River Dr.
Then 0.14 miles
Turn left onto S Opdyke Rd.
Then 0.47 miles
Take the I-75 Bus W/Sq Lake Rd ramp.
Then 0.25 miles
Merge onto E Square Lake Rd.
Then 0.66 miles
Turn left onto Lahser Rd.
Then 3.13 miles
Turn right onto Quarton Rd.
Then 0.68 miles
Turn left onto Gilbert Lake Rd.
Then 0.69 miles
Turn right onto W Maple Rd.
Then 1.02 miles
Turn right onto Wing Lake Rd.
Then 0.03 miles
6490 WING LAKE RD is on the left.

6490 Wing Lake Rd, Bloomfield Hills, MI 48301-1538

This leg: 15 min - 7.63 miles

Fox Hills 1661 Hunters Ridge Dr to:

E L Johnson Nature Center – 3325 Franklin Rd – 4.20 Miles

Total Route: 9 min - 4.2 miles

Est. Fuel cost: $0.41 - IRS Reimbursement: $2.42

1661 Hunters Ridge Dr, Bloomfield Hills, MI 48304-1031

Start out going south on Hunters Ridge Dr toward Fox River Dr.

Then 0.58 miles

Turn left onto Fox River Dr.

Then 0.14 miles

Turn left onto S Opdyke Rd.

Then 1.11 miles

Turn right onto E Hickory Grove Rd.

Then 2.02 miles

Turn left onto Franklin Rd.

Then 0.33 miles

3325 FRANKLIN RD is on the left.

3325 Franklin Rd, Bloomfield Hills, MI 48302-0922

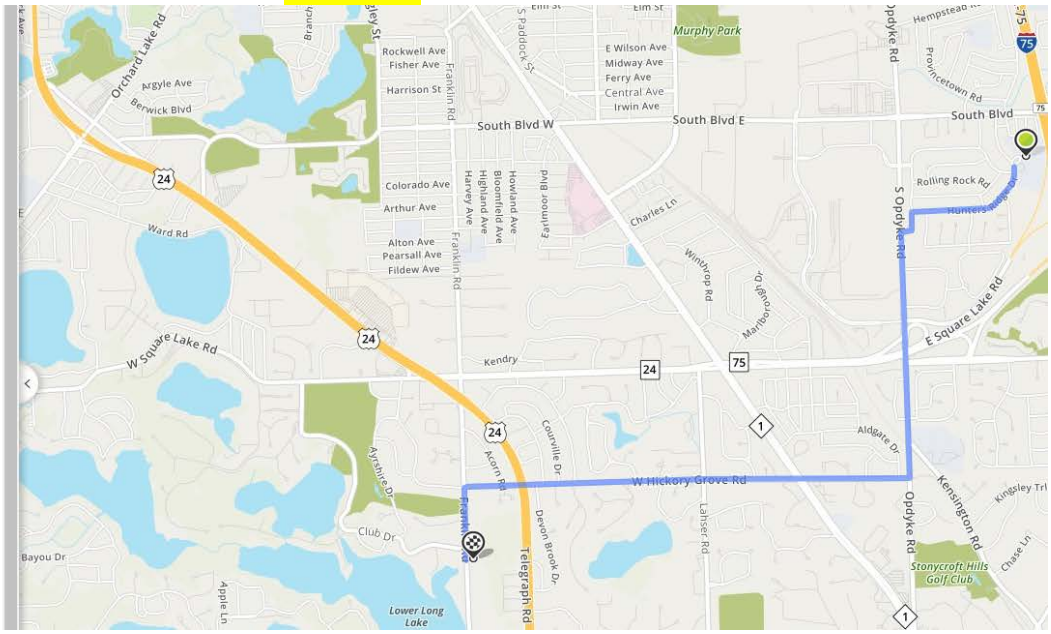

Charles Bowers Farm – 1219 E Square Lake Rd – 2.40 Miles

Total Route: 4 min - 2.4 miles

Est. Fuel cost: $0.23 - IRS Reimbursement: $1.37

1661 Hunters Ridge Dr, Bloomfield Hills, MI 48304-1031

Start out going northwest on Hunters Ridge Dr toward Belton Rd.

Then 0.27 miles

Turn right onto South Blvd.

Then 0.82 miles

Turn right onto Squirrel Rd.

Then 1.11 miles

Turn left onto E Square Lake Rd.

Then 0.16 miles

1219 E SQUARE LAKE RD is on the left.

1219 E Square Lake Rd, Bloomfield Hills, MI 48304-1544

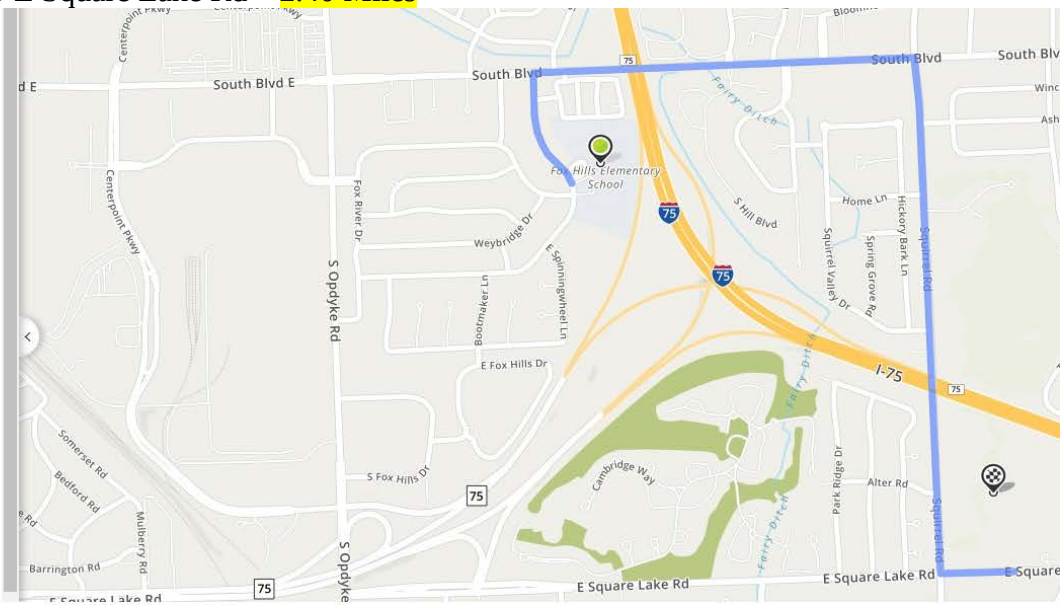

Lone Pine Elementary 3100 Lone Pine Rd to:

BHHS – 4200 Andover Rd – 3.74 Miles

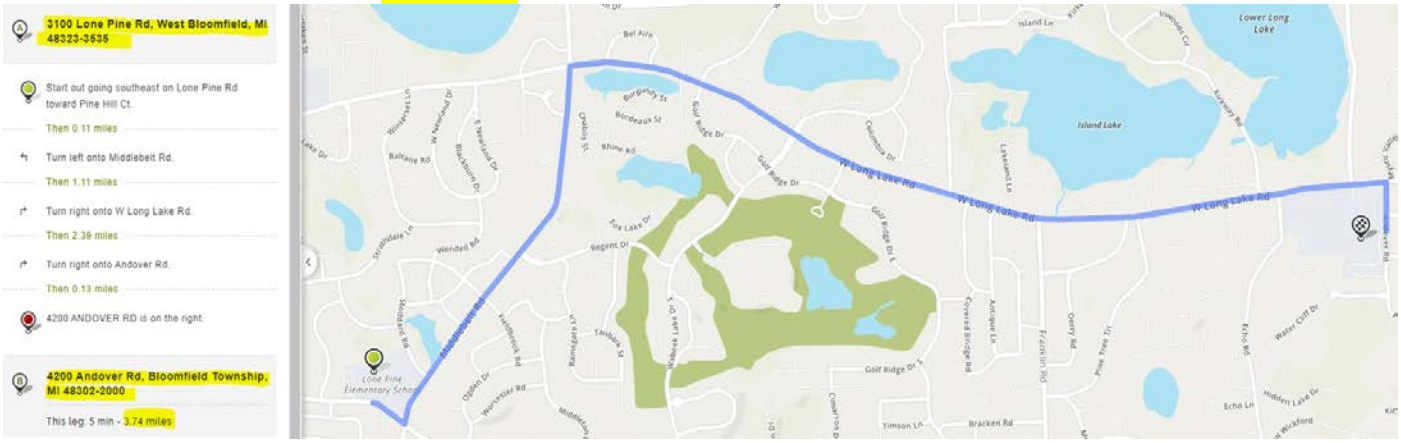

PPS – 3456 Lahser Rd – 5.30 Miles

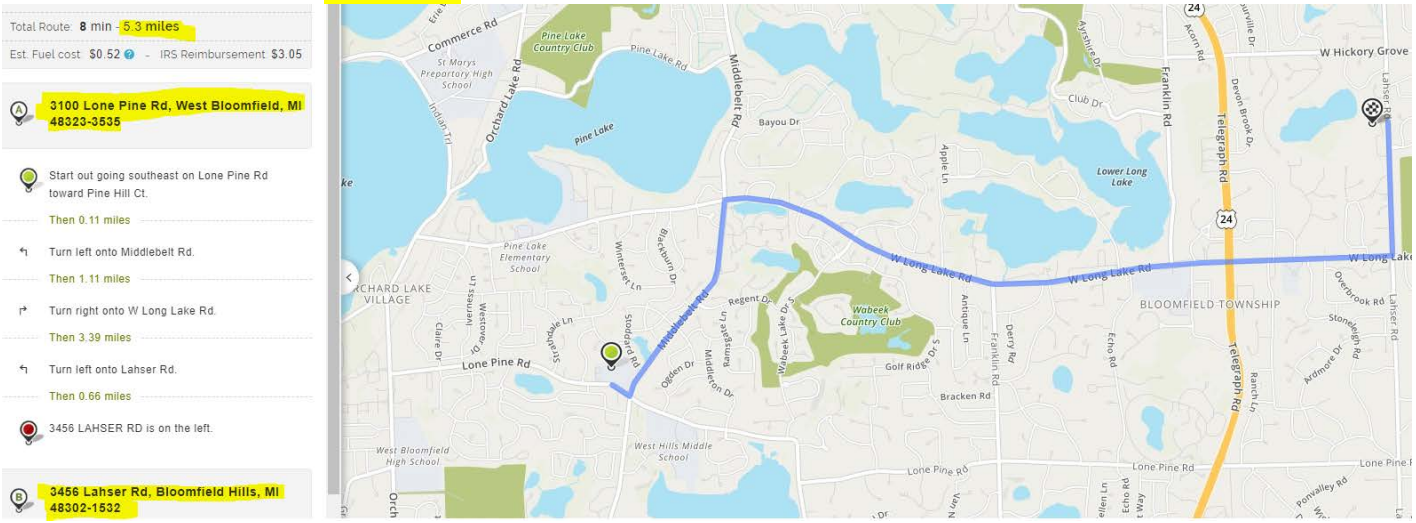

Lone Pine Elementary 3100 Lone Pine Rd to:

BHMS – 4200 Quarton Rd – 3.20 Miles

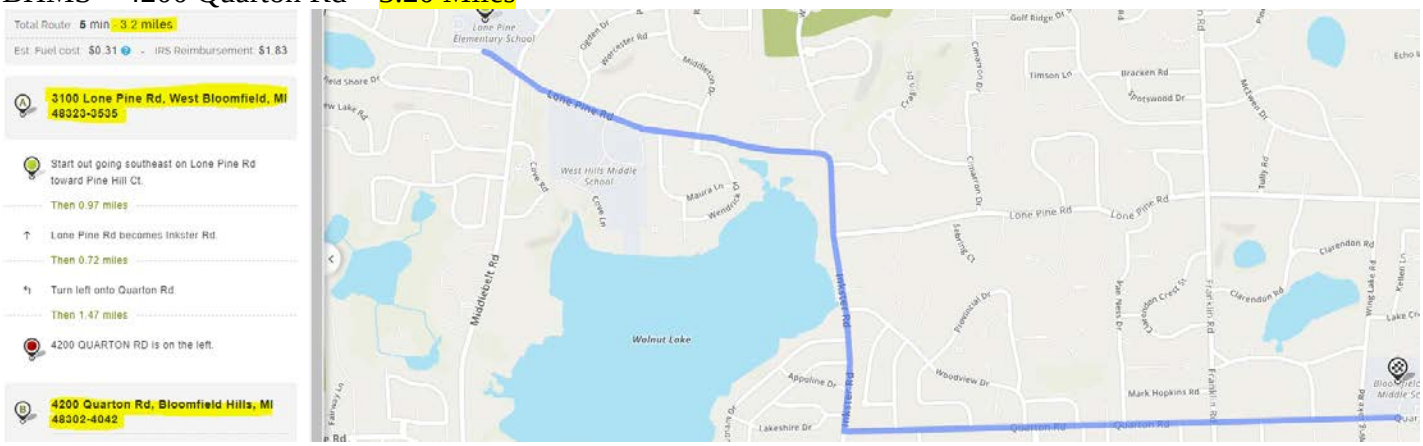

EHMS – 2800 Kensington Rd – 6.80 Miles

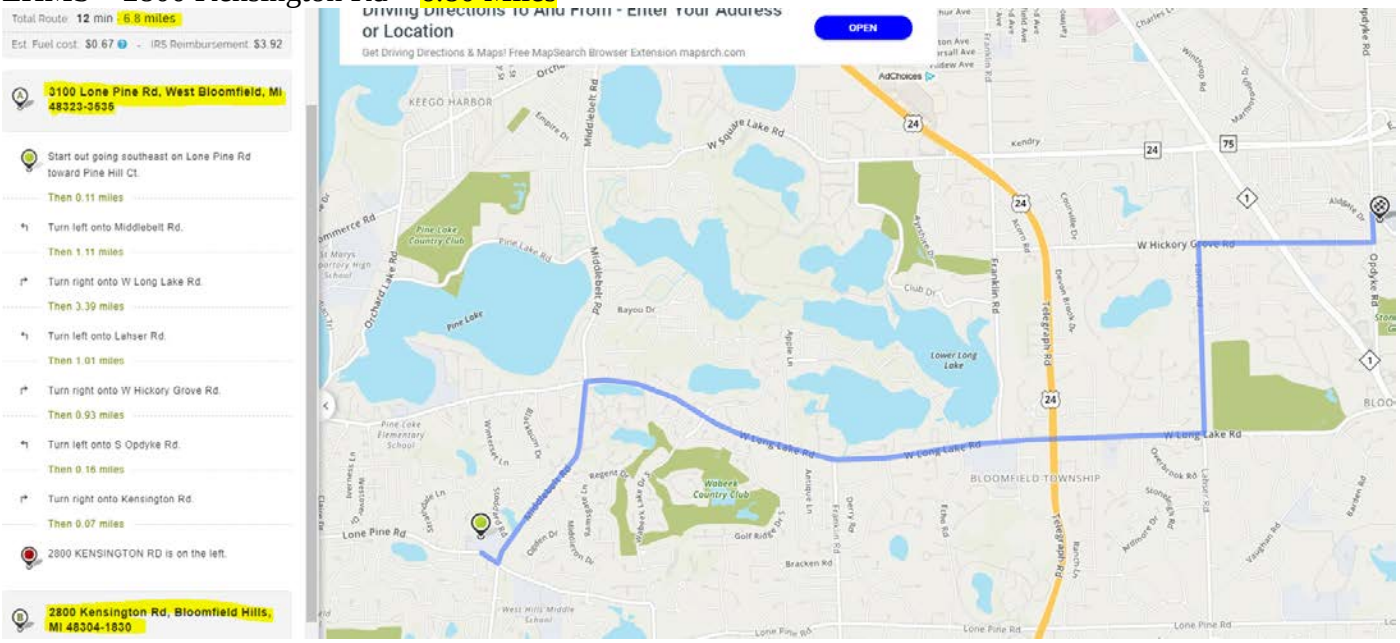

Lone Pine Elementary 3100 Lone Pine Rd to:

WHMS – 2601 Lone Pine Rd – .53 Miles

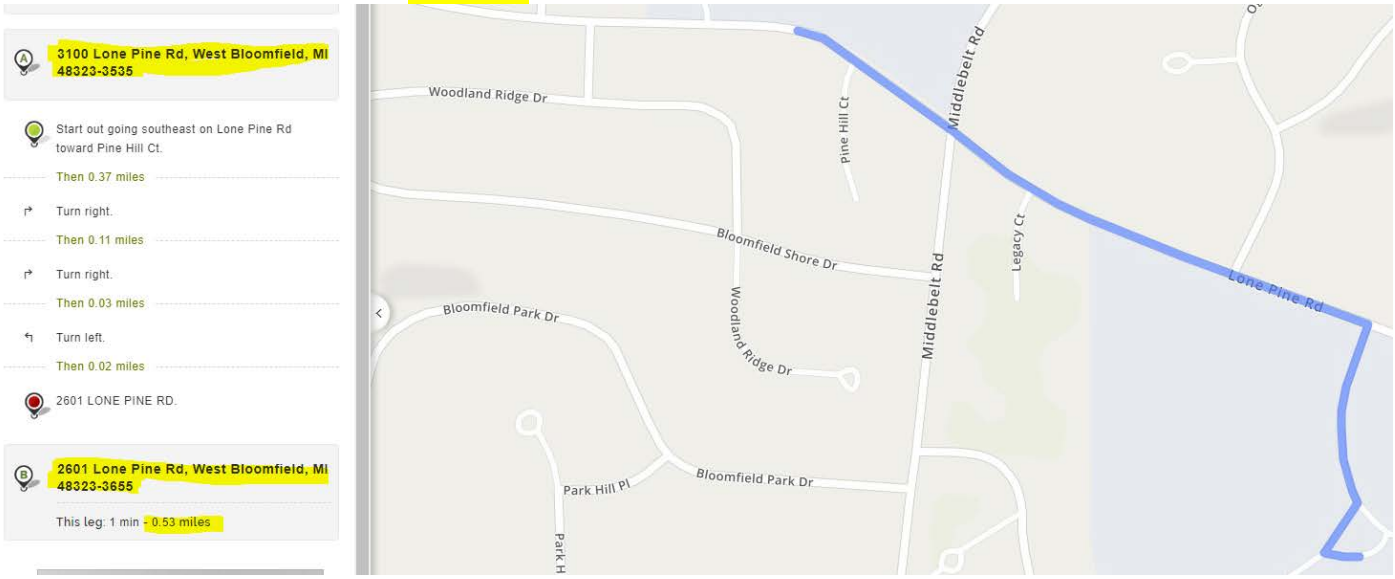

Booth – 7273 Wing Lake Rd – 4.55 Miles

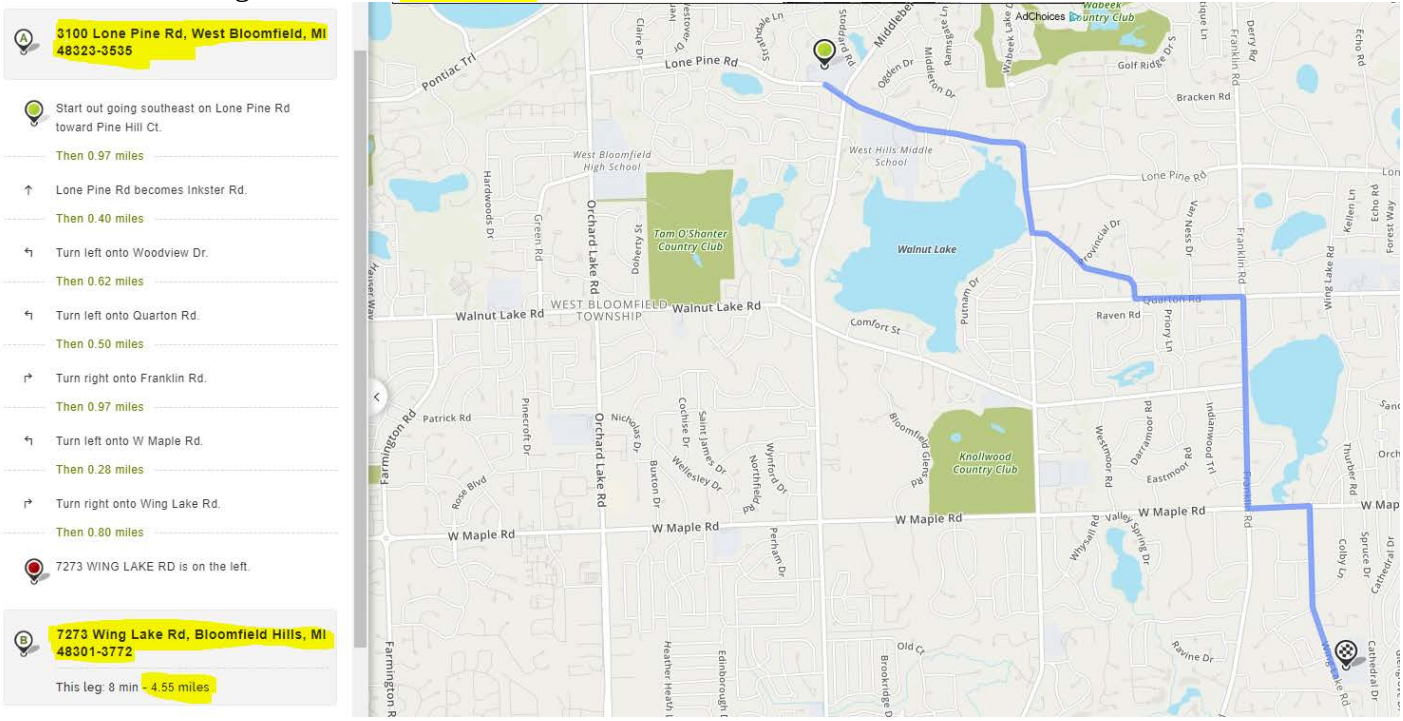

Lone Pine Elementary 3100 Lone Pine Rd to:

Conant Elementary – 4100 Quarton Rd – 3.40 Miles

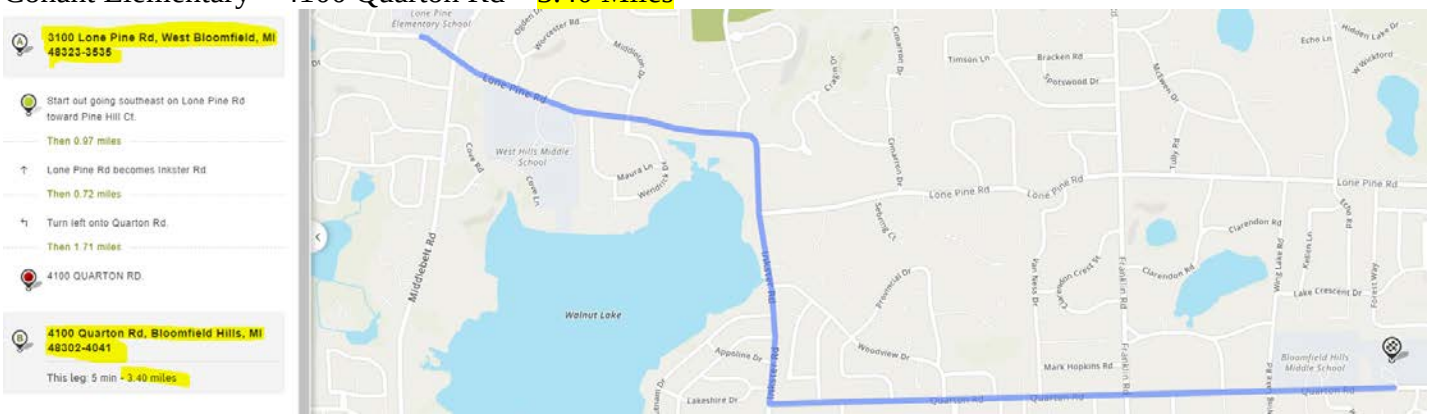

Eastover Elementary – 1101 Westview Rd – 7.73 Miles

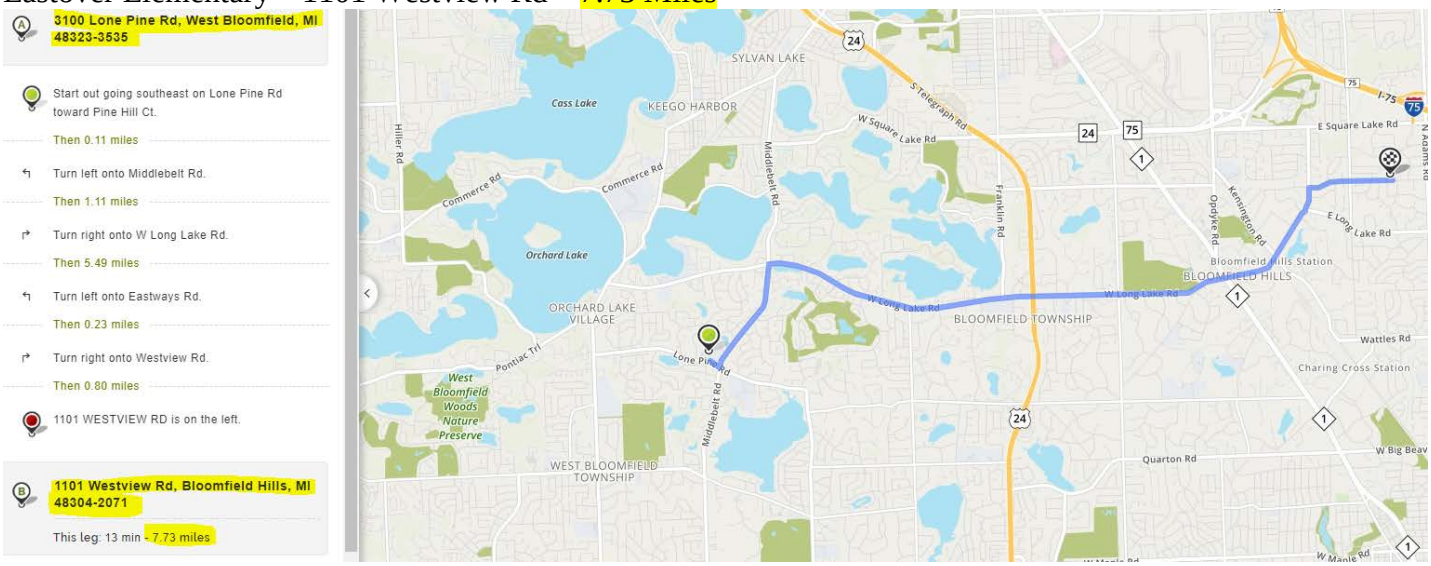

Lone Pine Elementary 3100 Lone Pine Rd to:

Fox Hills – 1661 Hunters Ridge Dr – 8.12 Miles

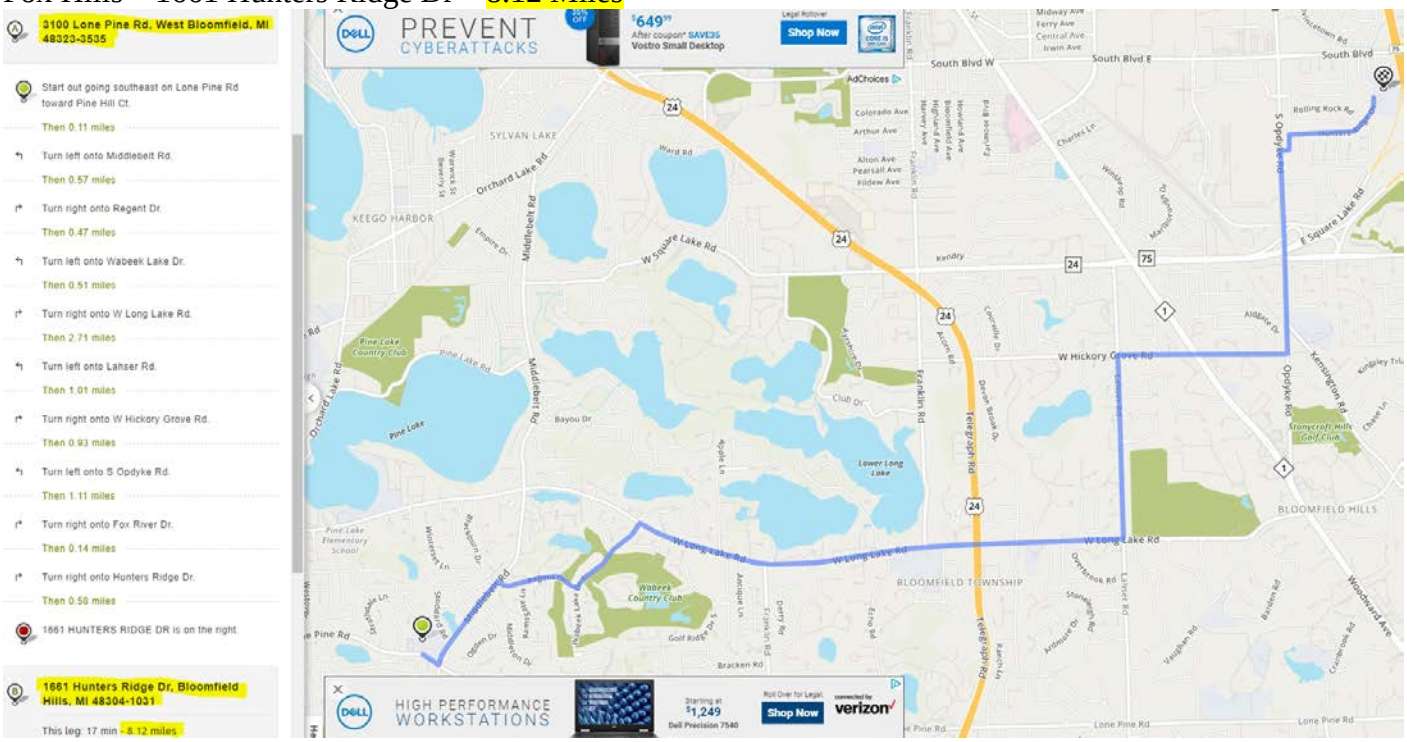

IA Okma Campus – 1020 E Square Lake Rd – 7.71 Miles

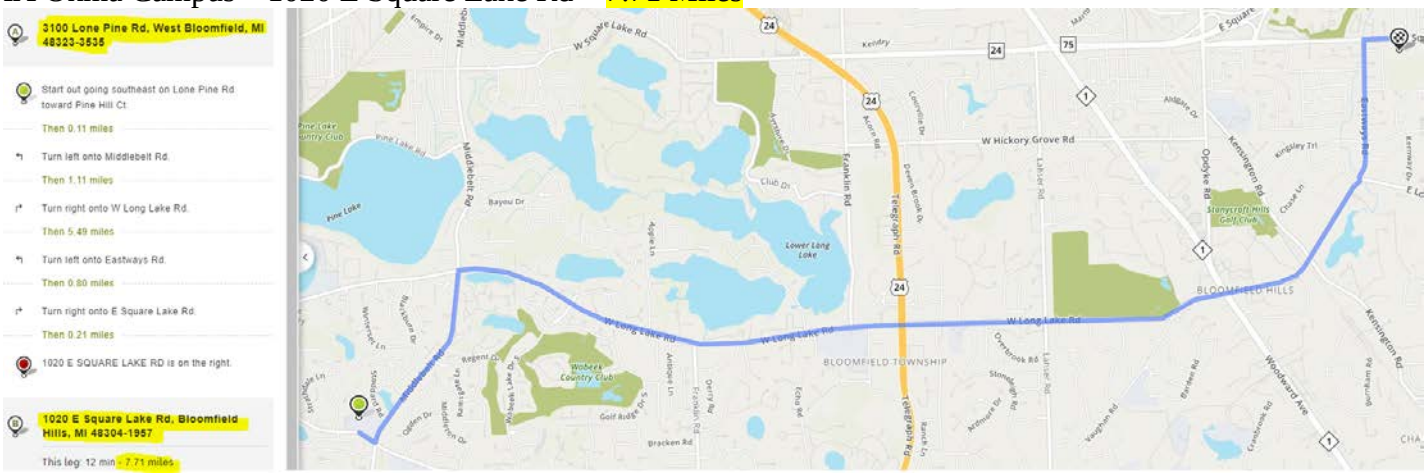

Lone Pine Elementary 3100 Lone Pine Rd to:

Way Elementary – 765 W Long Lake Rd – 4.10 Miles

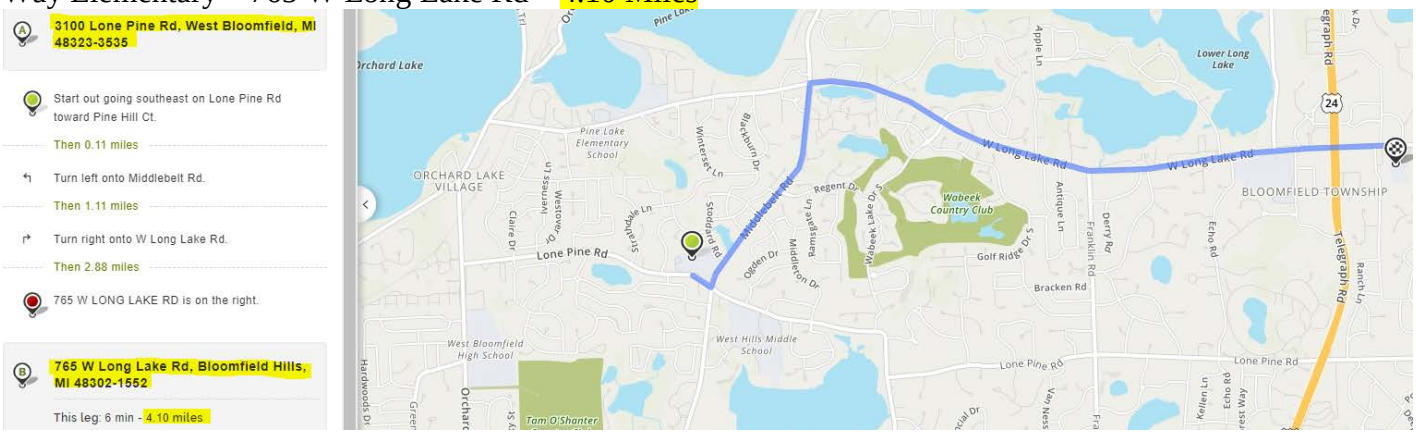

Wing Lake – 6490 Wing Lake Rd – 3.80 Miles

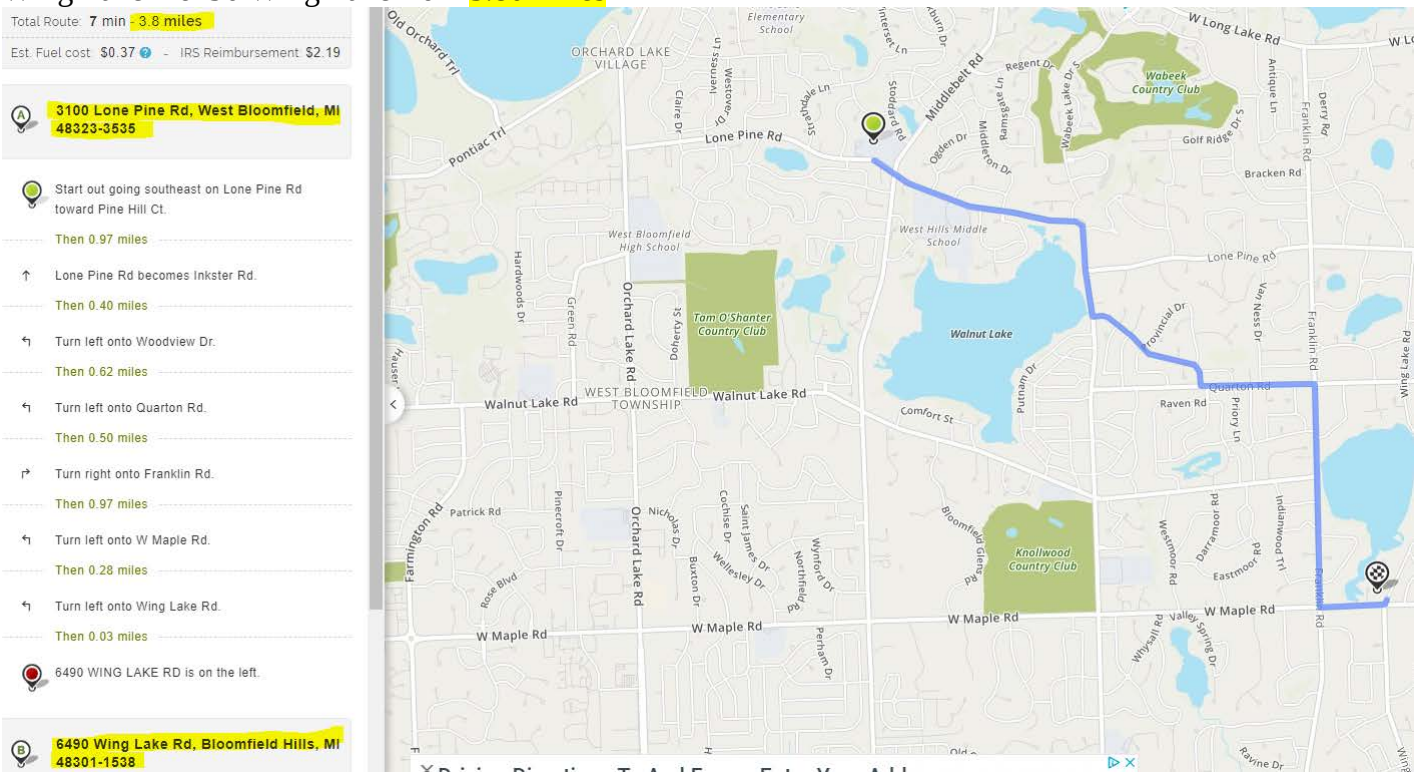

Lone Pine Elementary 3100 Lone Pine Rd to:

E L Johnson Nature Center – 3325 Franklin Rd – 4.20 Miles

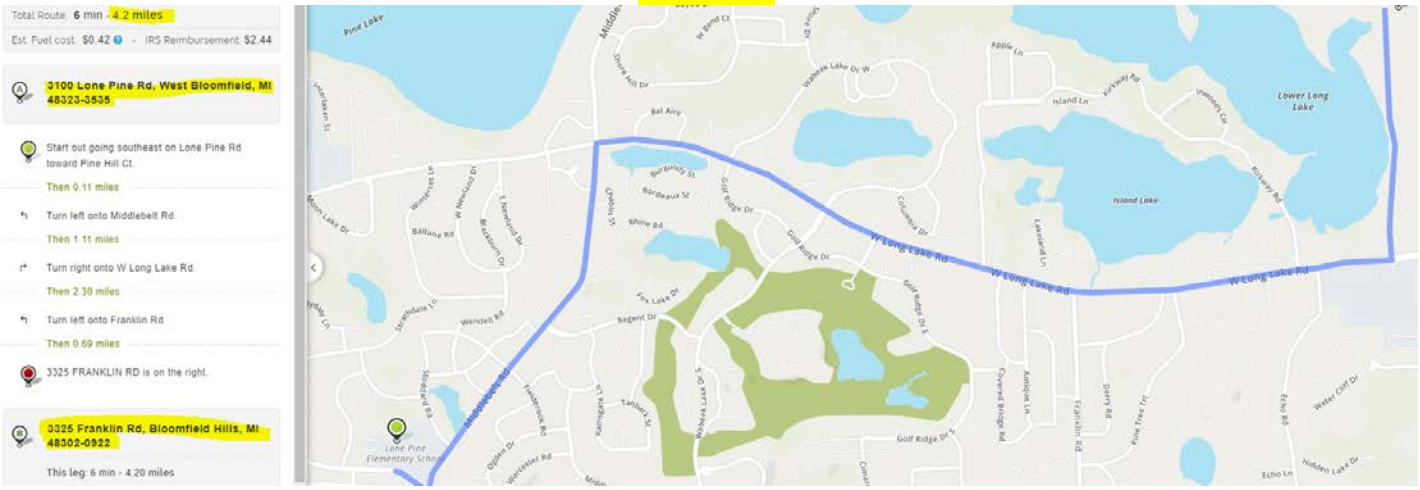

Charles Bowers Farm – 1219 E Square Lake Rd – 8.04 Miles

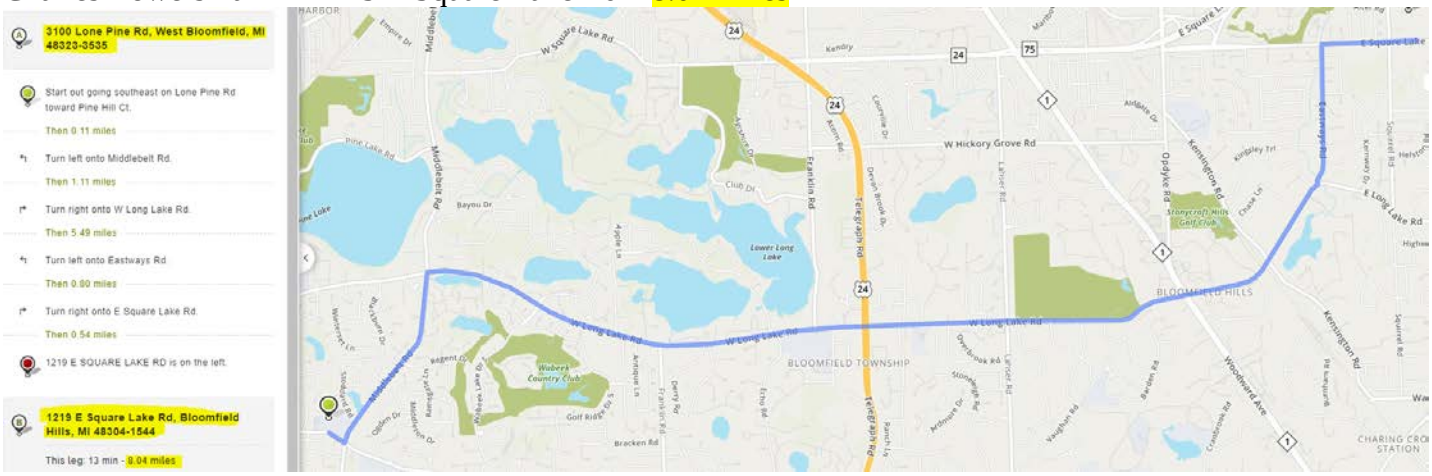

IA Okma Campus 1020 E Square Lake Rd to:

BHHS – 4200 Andover Rd – 4.24 Miles

1020 E Square Lake Rd, Bloomfield Hills, MI 48304-1957

Start out going west on E Square Lake Rd toward Park Ridge Dr.

Then 0.21 miles

Turn left onto Eastways Rd.

Then 0.80 miles

Turn right onto E Long Lake Rd.

Then 3.09 miles

Turn left onto Andover Rd.

Then 0.14 miles

4200 ANDOVER RD is on the right.

4200 Andover Rd, Bloomfield Township, MI 48302-2000

This leg: 8 min - 4.24 miles

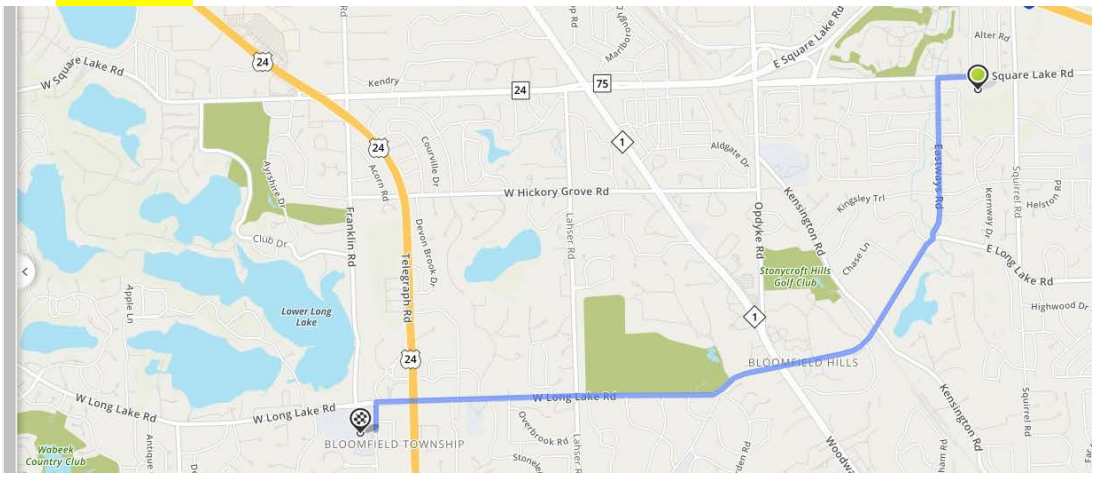

PPS – 3456 Lahser Rd – 2.92 Miles

1020 E Square Lake Rd, Bloomfield Hills, MI 48304-1957

Start out going west on E Square Lake Rd toward Park Ridge Dr.

Then 1.12 miles

Turn left onto S Opdyke Rd.

Then 0.52 miles

Turn right onto E Hickory Grove Rd.

Then 0.93 miles

Turn left onto Lahser Rd.

Then 0.35 miles

3456 LAHSER RD is on the right.

3456 Lahser Rd, Bloomfield Hills, MI 48302-1532

This leg: 6 min - 2.92 miles

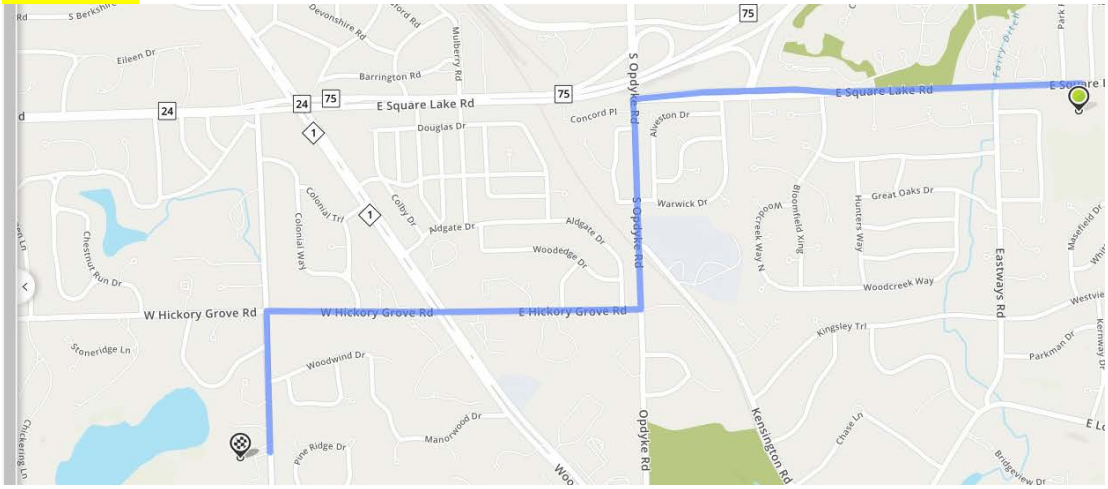

IA Okma Campus 1020 E Square Lake Rd to:

BHMS – 4200 Quarton Rd – 5.80 Miles

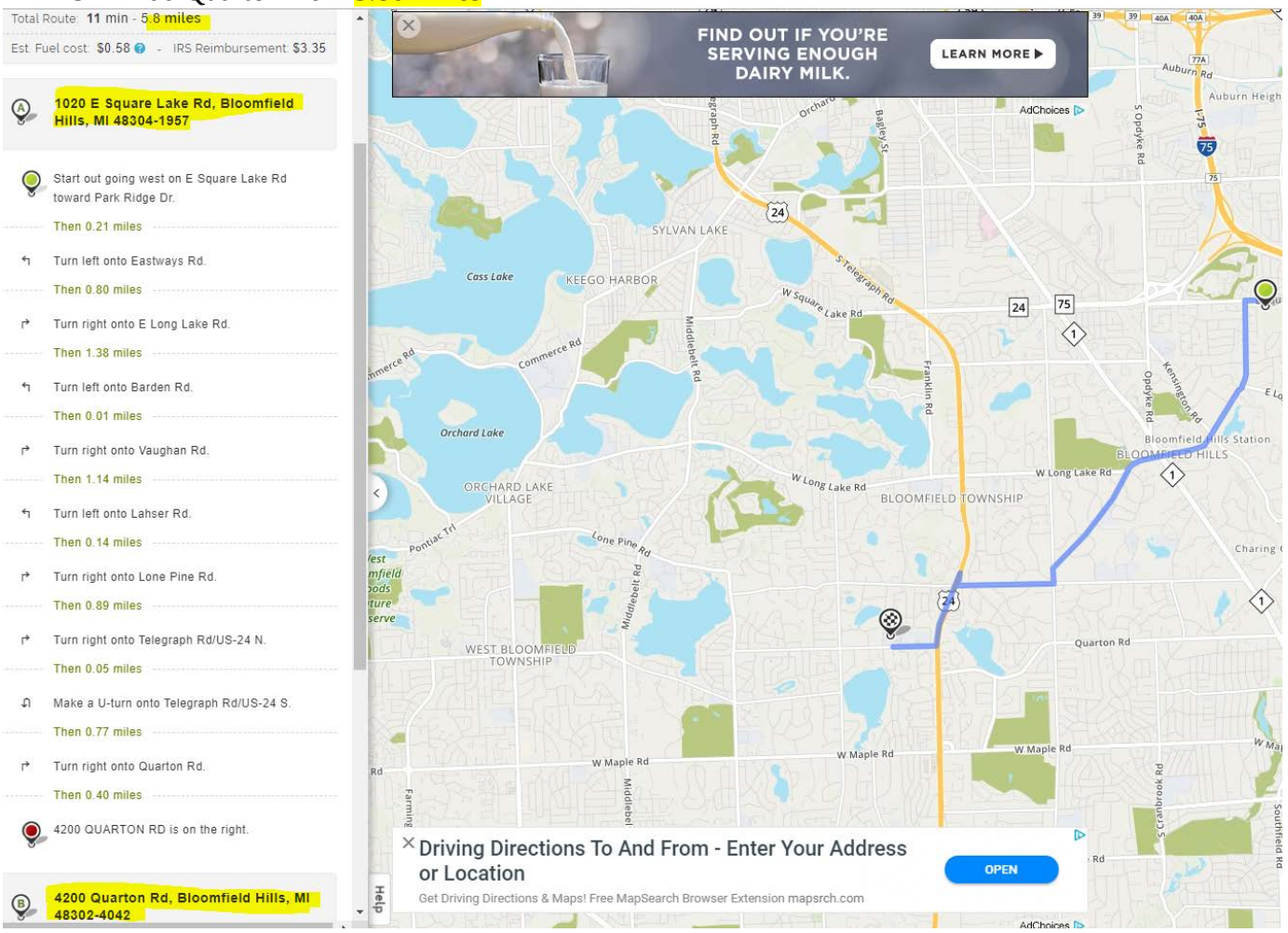

EHMS – 2800 Kensington Rd – 1.55 Miles

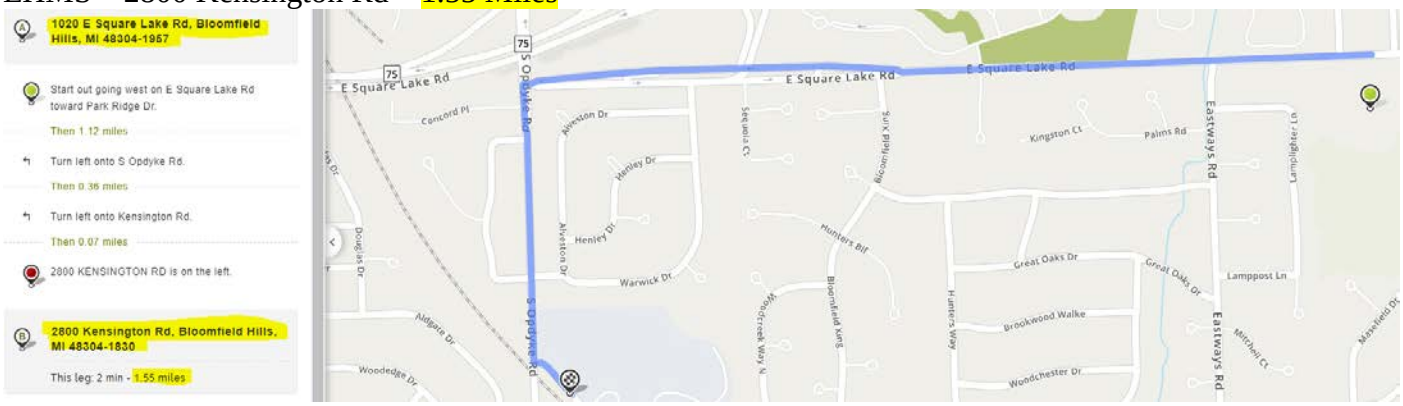

IA Okma Campus 1020 E Square Lake Rd to:

WHMS – 2601 Lone Pine Rd – 7.70 Miles

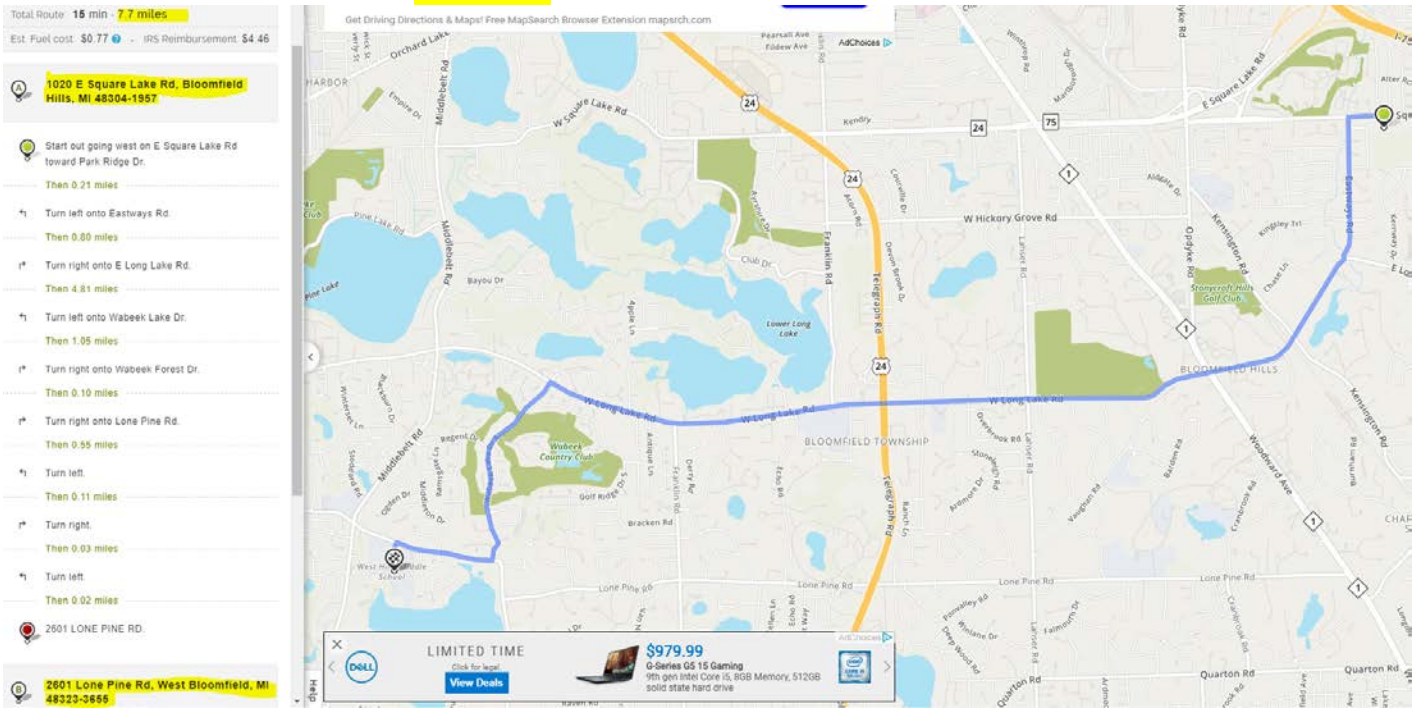

Booth – 7273 Wing Lake Rd – 7.40 Miles

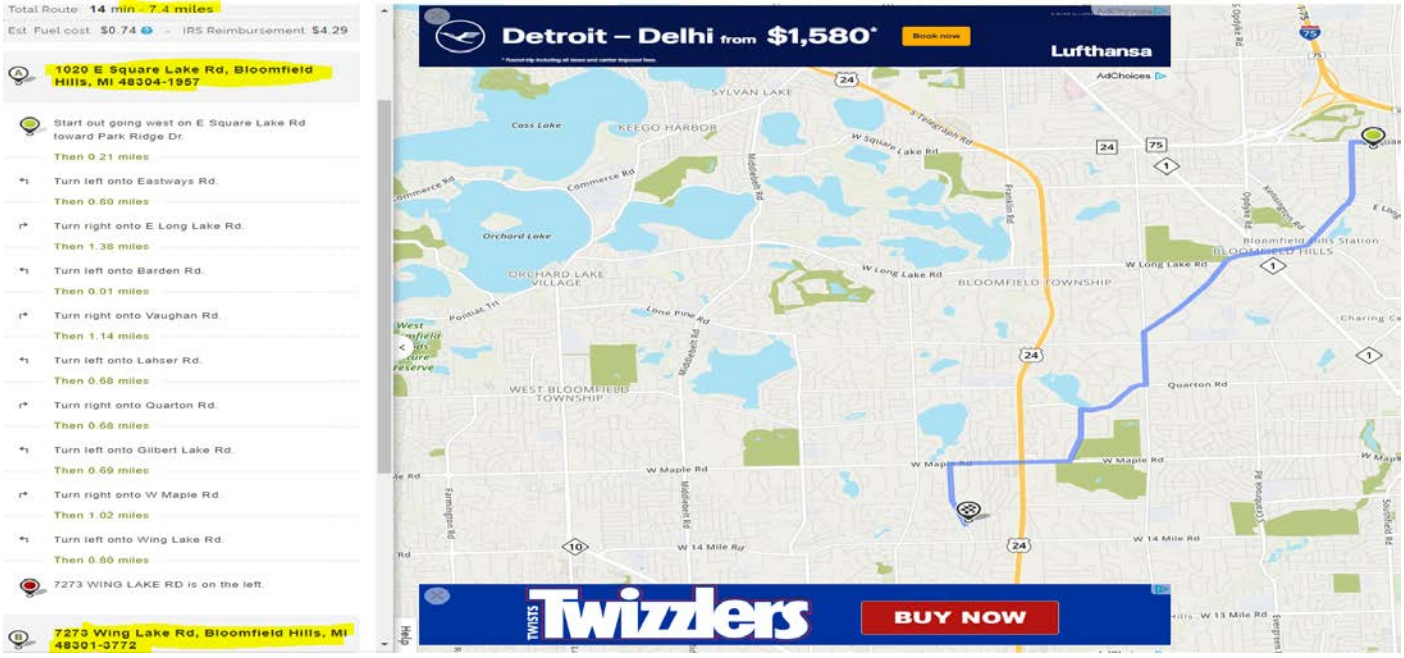

IA Okma Campus 1020 E Square Lake Rd to:

Conant Elementary– 4100 Quarton Rd – 5.54 Miles

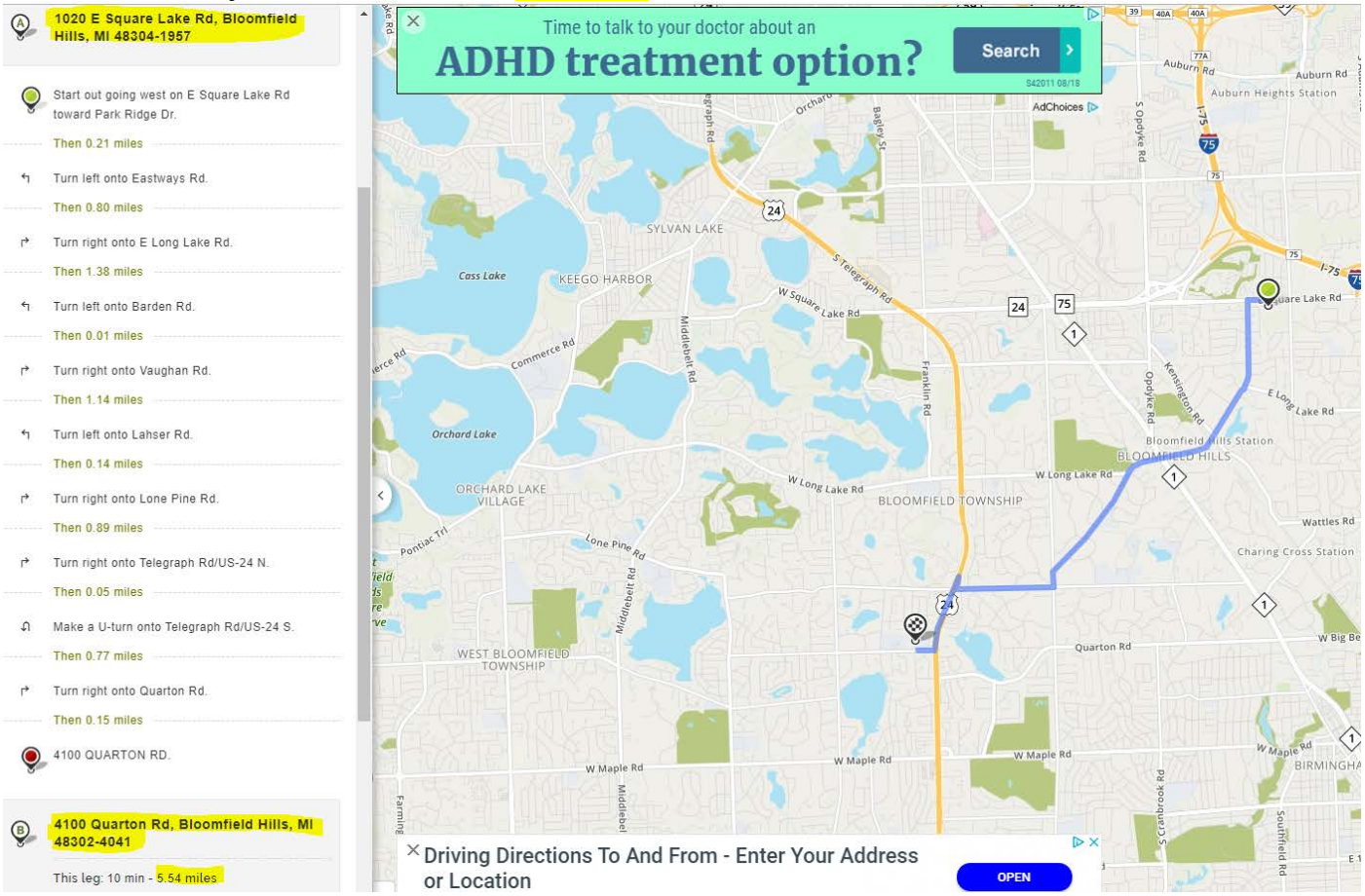

Eastover Elementary– 1101 Westview Rd – 1.10 Miles

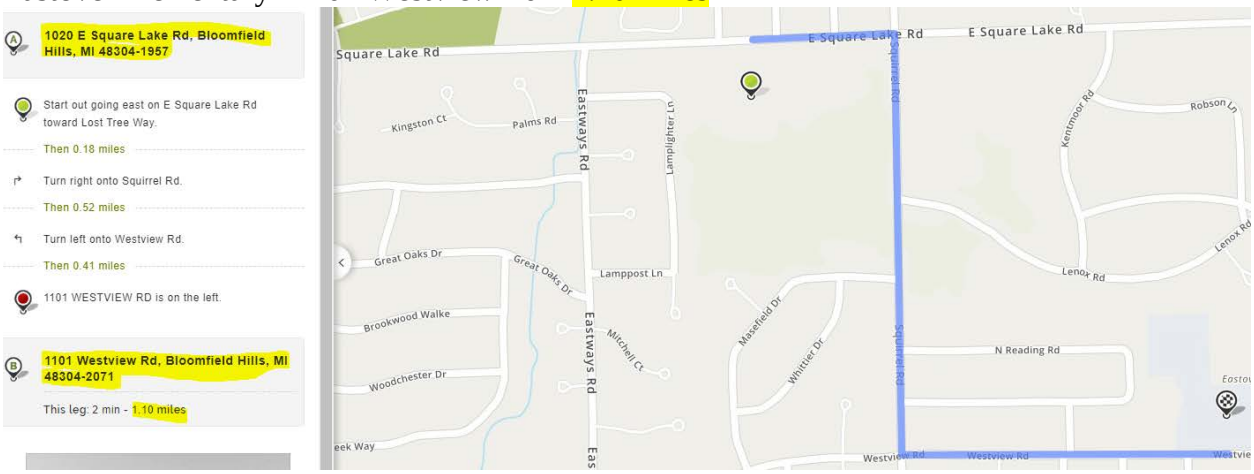

IA Okma Campus 1020 E Square Lake Rd to:

Fox Hills – 1661 Hunters Ridge Dr – 2.40 Miles

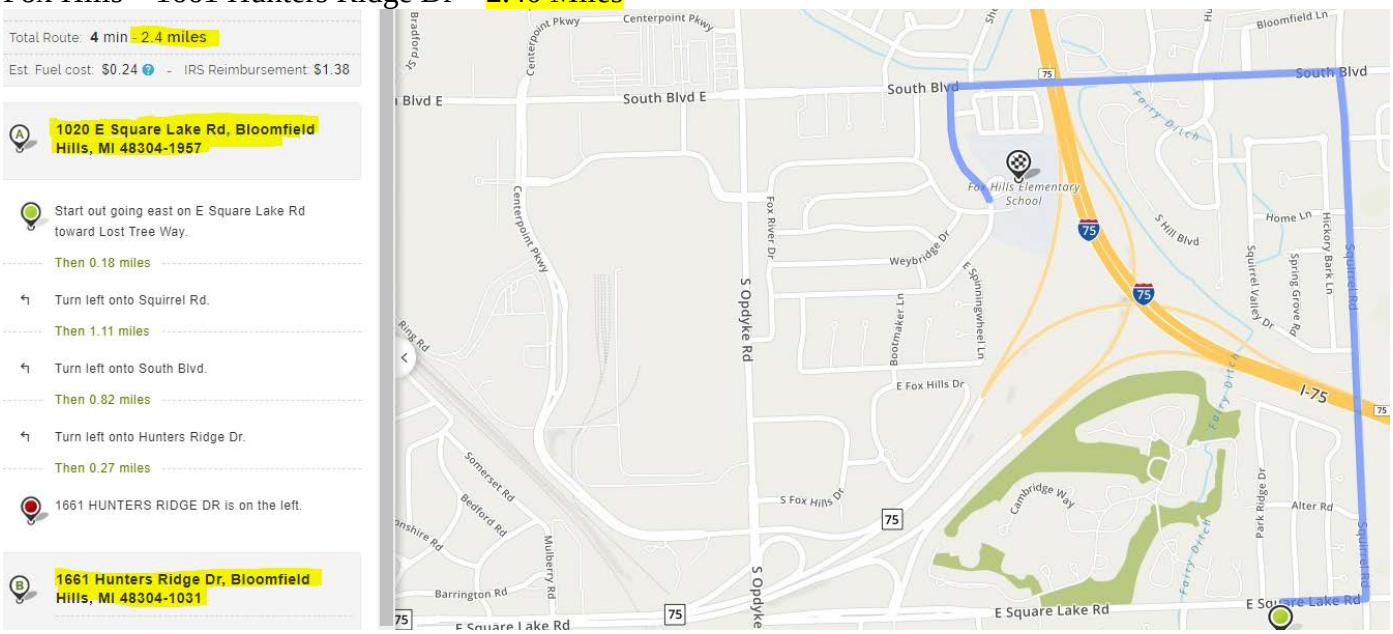

Lone Pine Elementary – 3100 Lone Pine Rd – 7.71 Miles

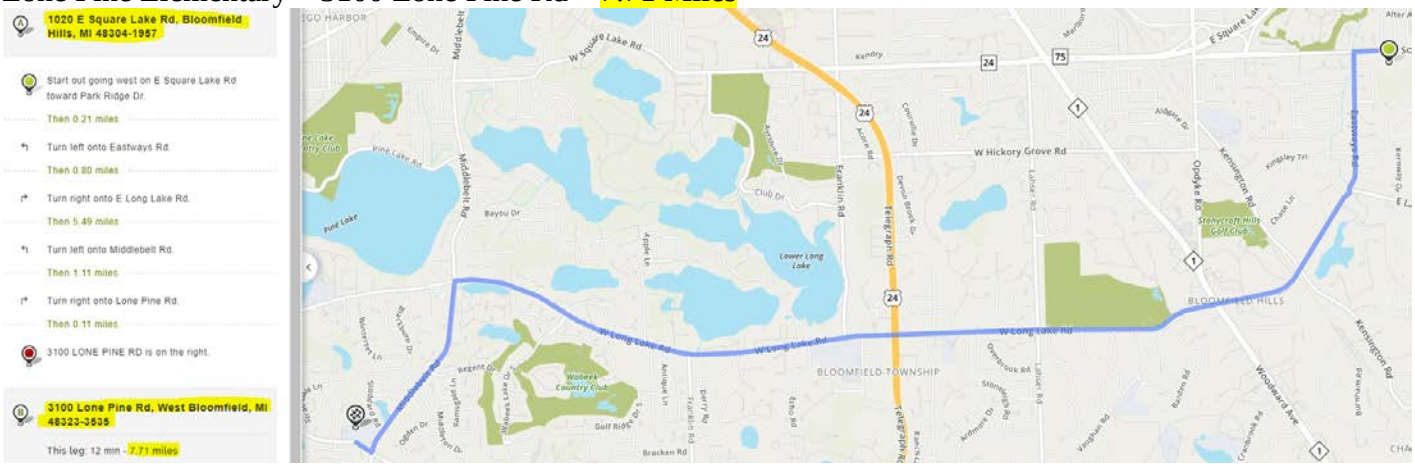

IA Okma Campus 1020 E Square Lake Rd to:

Way Elementary – 765 W Long Lake Rd – 3.61 Miles

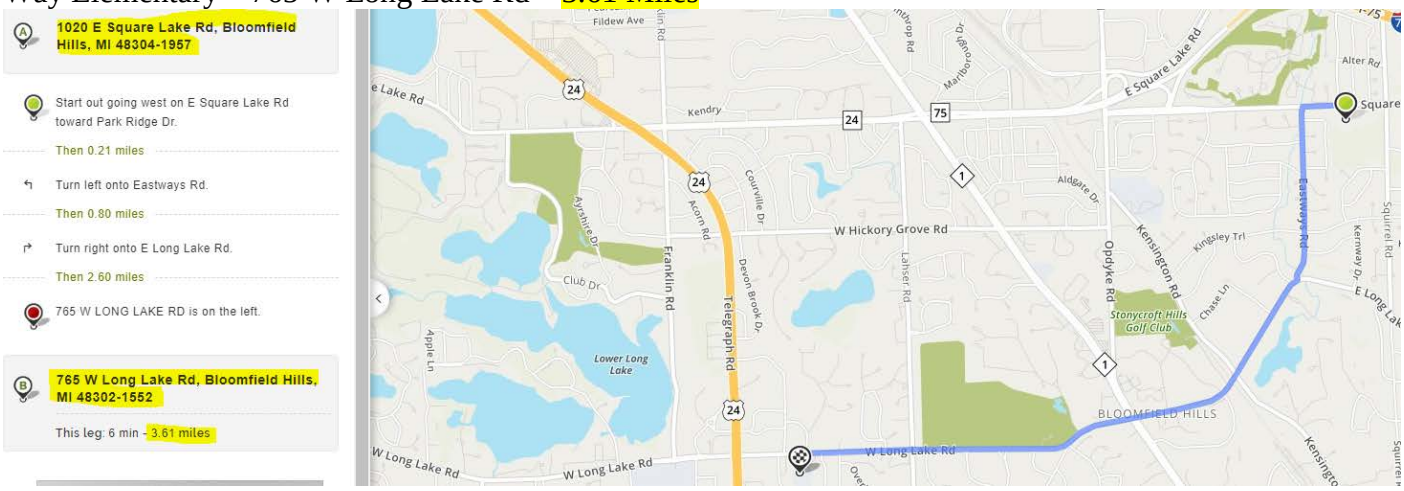

Wing Lake – 6490 Wing Lake Rd – 6.62 Miles

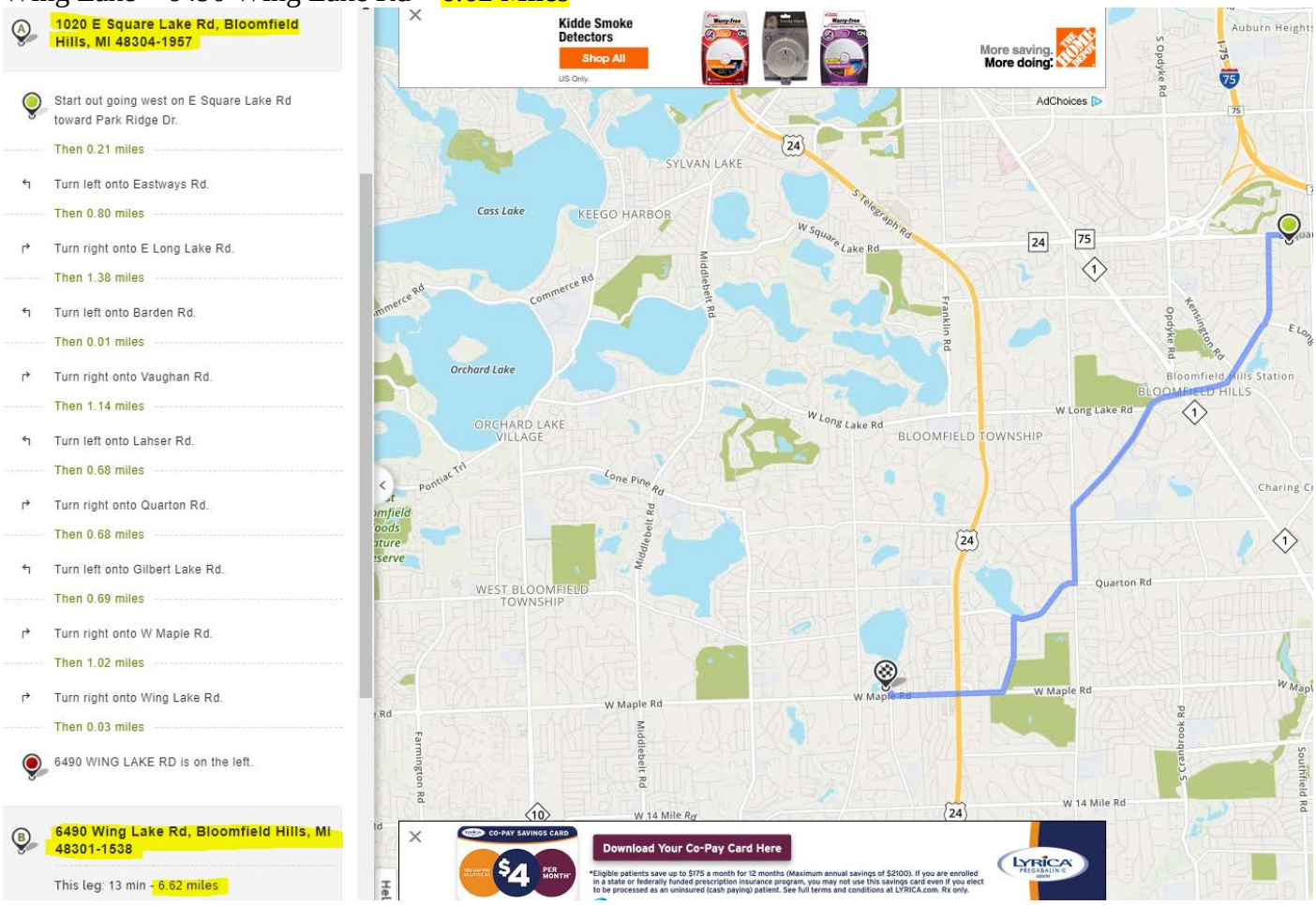

IA Okma Campus 1020 E Square Lake Rd to:

E L Johnson Nature Center – 3325 Franklin Rd – 4.00 Miles

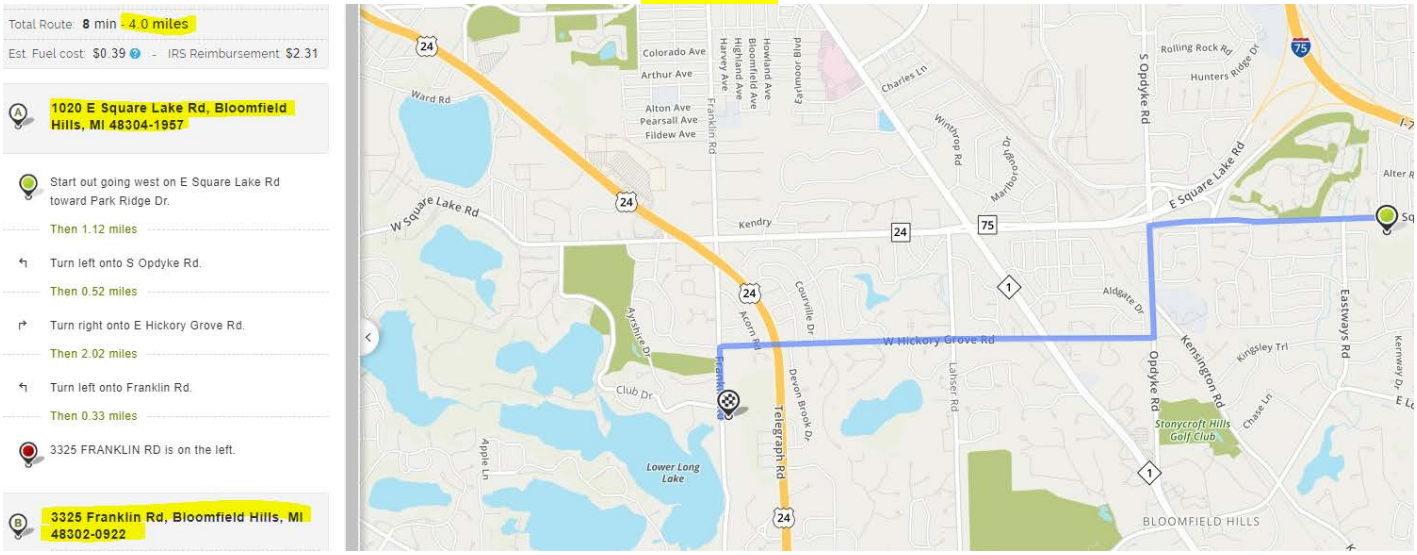

Charles Bowers Farm – 1219 E Square Lake Rd – .34 Miles

Way Elementary 765 W Long Lake Rd to:

BHHS – 4200 Andover Rd – .63 Miles

765 W Long Lake Rd, Bloomfield Hills, MI 48302-1552

Start out going west on W Long Lake Rd toward Willoway Place Dr.

Then 0.49 miles

Turn left onto Andover Rd.

Then 0.14 miles

4200 ANDOVER RD is on the right.

4200 Andover Rd, Bloomfield Township, MI 48302-2000

This leg: 1 min - 0.63 miles

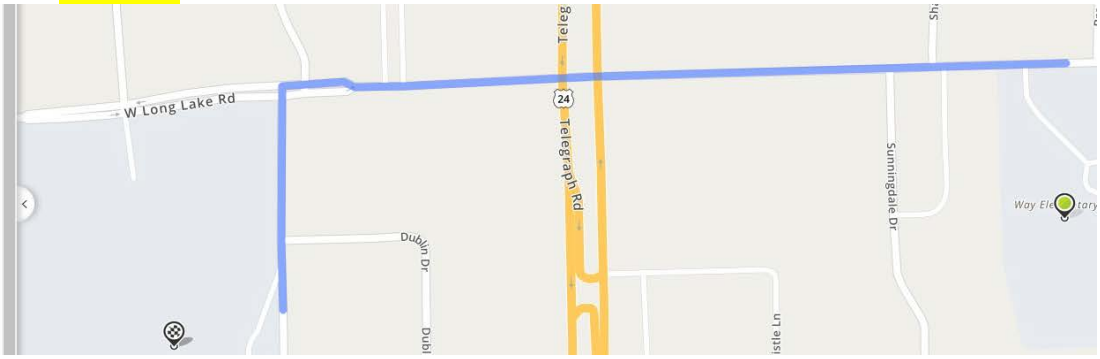

PPS – 3456 Lahser Rd – 1.20 Miles

YOUR ROUTE PLAN

Total Route: 2 min - 1.2 miles

Est. Fuel cost: $0.11 - IRS Reimbursement: $0.68

765 W Long Lake Rd, Bloomfield Hills, MI 48302-1552

Start out going east on W Long Lake Rd toward Brookside Dr.

Then 0.51 miles

Turn left onto Lahser Rd.

Then 0.66 miles

3456 LAHSER RD is on the left.

3456 Lahser Rd, Bloomfield Hills, MI 48302-1532

This leg: 2 min - 1.17 miles

SEARCH OVER
1,000,000+
HOTELS, RESORTS & MORE

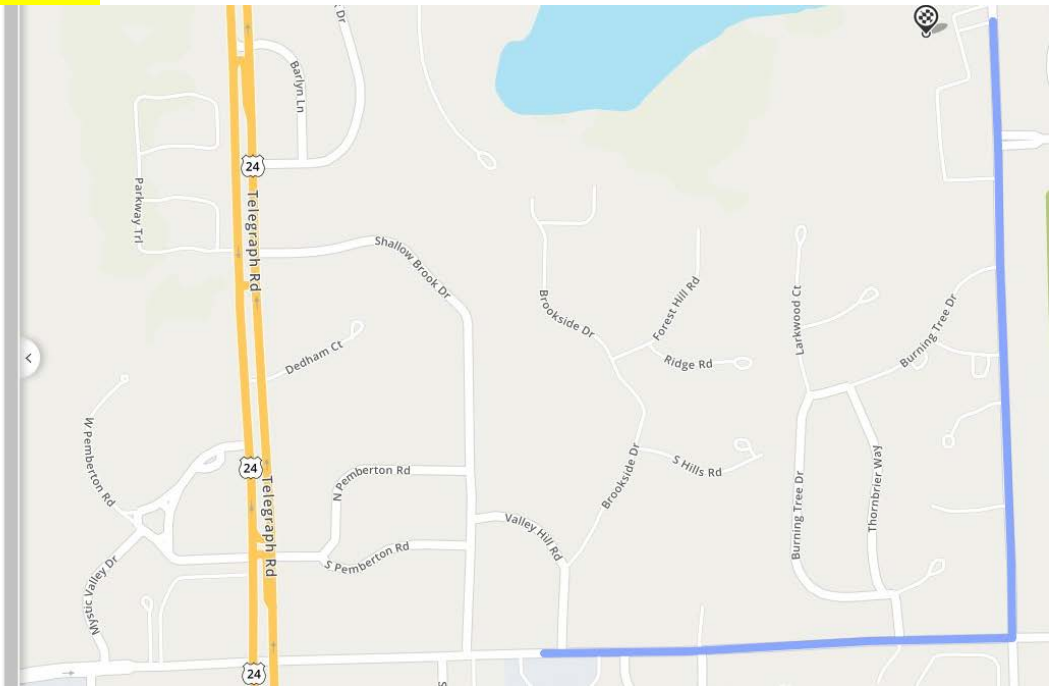

Way Elementary 765 W Long Lake Rd to:

BHMS – 4200 Quarton Rd – 2.54 Miles

765 W Long Lake Rd, Bloomfield Hills, MI 48302-1552

Start out going west on W Long Lake Rd toward Willoway Place Dr.

Then 0.29 miles

Turn right onto Telegraph Rd/US-24 N.

Then 0.06 miles

Make a U-turn onto Telegraph Rd/US-24 S.

Then 1.79 miles

Turn right onto Quarton Rd.

Then 0.40 miles

4200 QUARTON RD is on the right.

4200 Quarton Rd, Bloomfield Hills, MI 48302-4042

This leg: 3 min - 2.54 miles

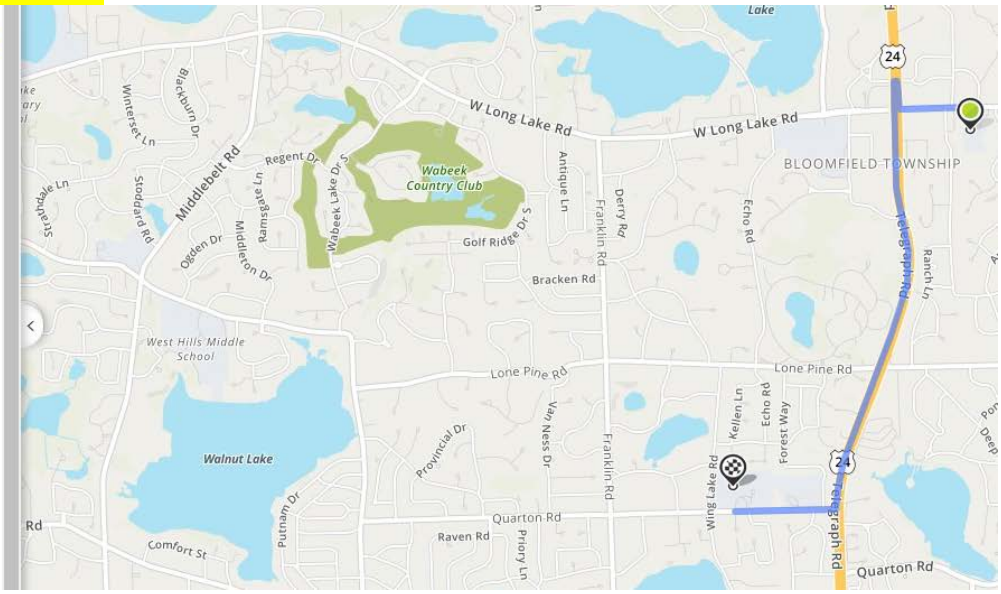

EHMS – 2800 Kensington Rd – 2.70 Miles

Total Route: 6 min - 2.7 miles

Est. Fuel cost: $0.26 - IRS Reimbursement: $1.55

765 W Long Lake Rd, Bloomfield Hills, MI 48302-1552

Start out going east on W Long Lake Rd toward Brookside Dr.

Then 0.51 miles

Turn left onto Lahser Rd.

Then 1.01 miles

Turn right onto W Hickory Grove Rd.

Then 0.93 miles

Turn left onto S Opdyke Rd.

Then 0.16 miles

Turn right onto Kensington Rd.

Then 0.07 miles

2800 KENSINGTON RD is on the left.

2800 Kensington Rd, Bloomfield Hills, MI 48304-1830

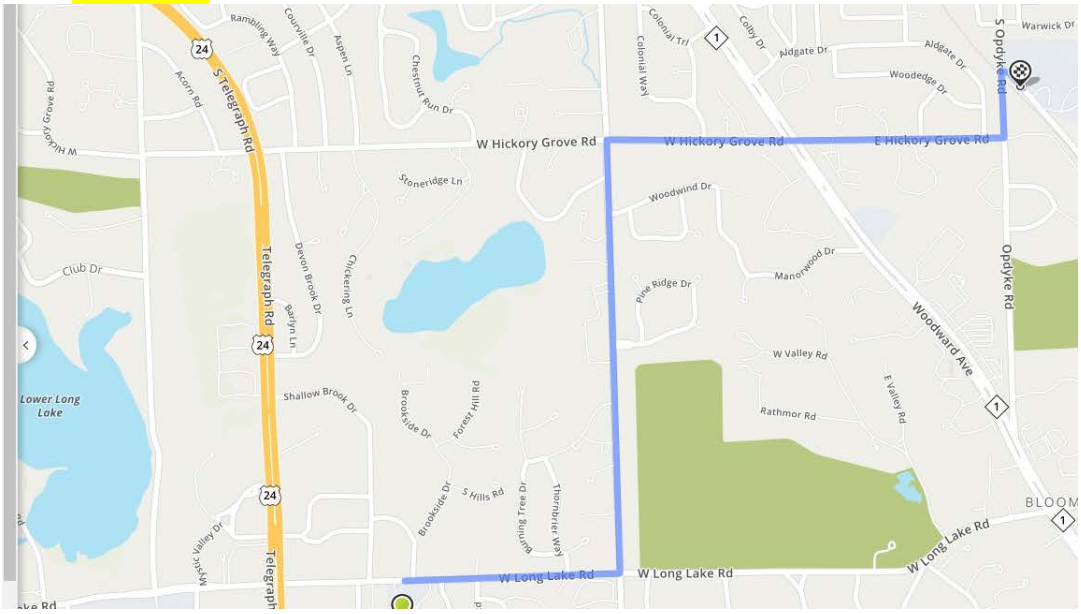

Way Elementary 765 W Long Lake Rd to:

WHMS – 2601 Lone Pine Rd – 4.10 Miles

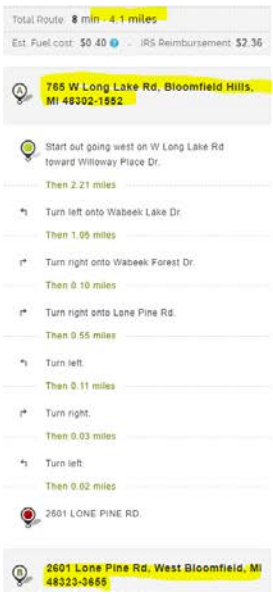

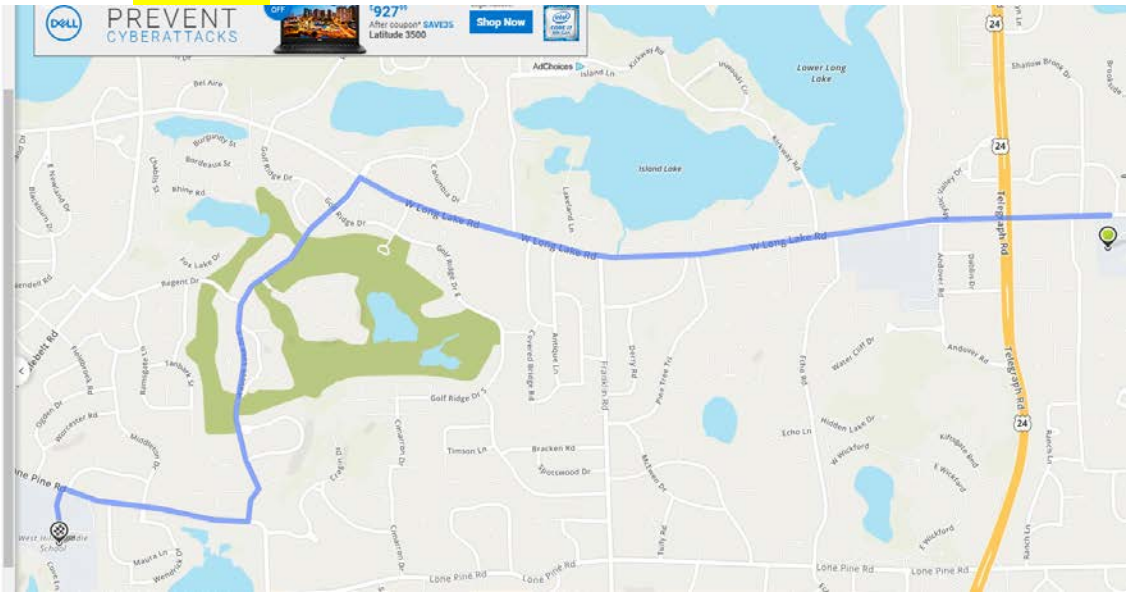

Booth – 7273 Wing Lake Rd – 4.51 Miles

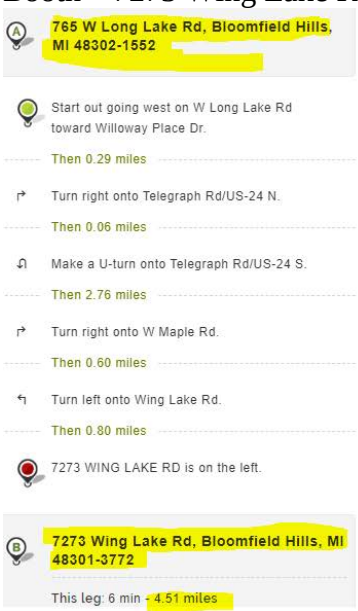

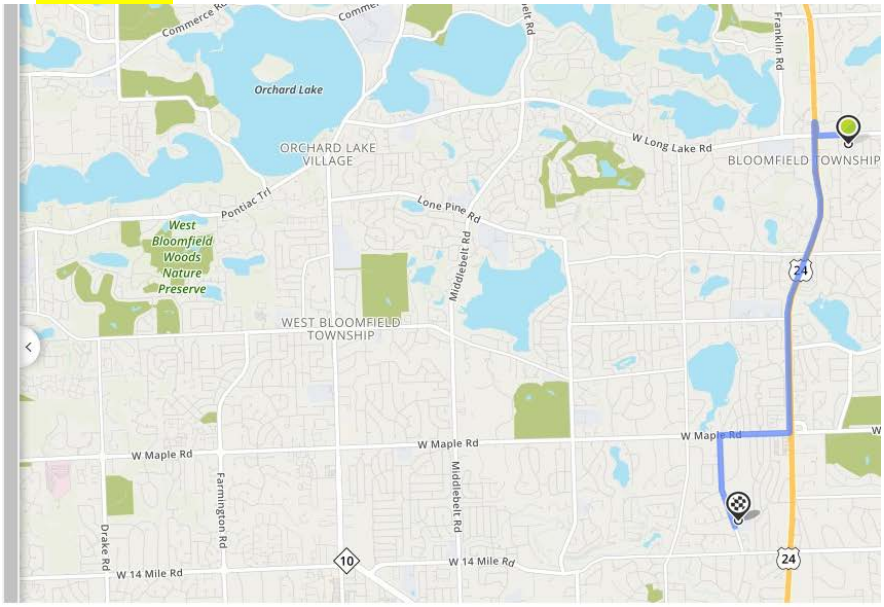

Way Elementary 765 W Long Lake Rd to:

Conant Elementary – 4100 Quarton Rd – 2.30 Miles

Total Route: 3 min - 2.3 miles

Est. Fuel cost: $0.23 - IRS Reimbursement: $1.33

765 W Long Lake Rd, Bloomfield Hills, MI 48302-1552

Start out going west on W Long Lake Rd toward Willoway Place Dr.

Then 0.29 miles

Turn right onto Telegraph Rd/US-24 N.

Then 0.06 miles

Make a U-turn onto Telegraph Rd/US-24 S.

Then 1.79 miles

Turn right onto Quarton Rd.

Then 0.15 miles

4100 QUARTON RD.

4100 Quarton Rd, Bloomfield Hills, MI 48302-4041

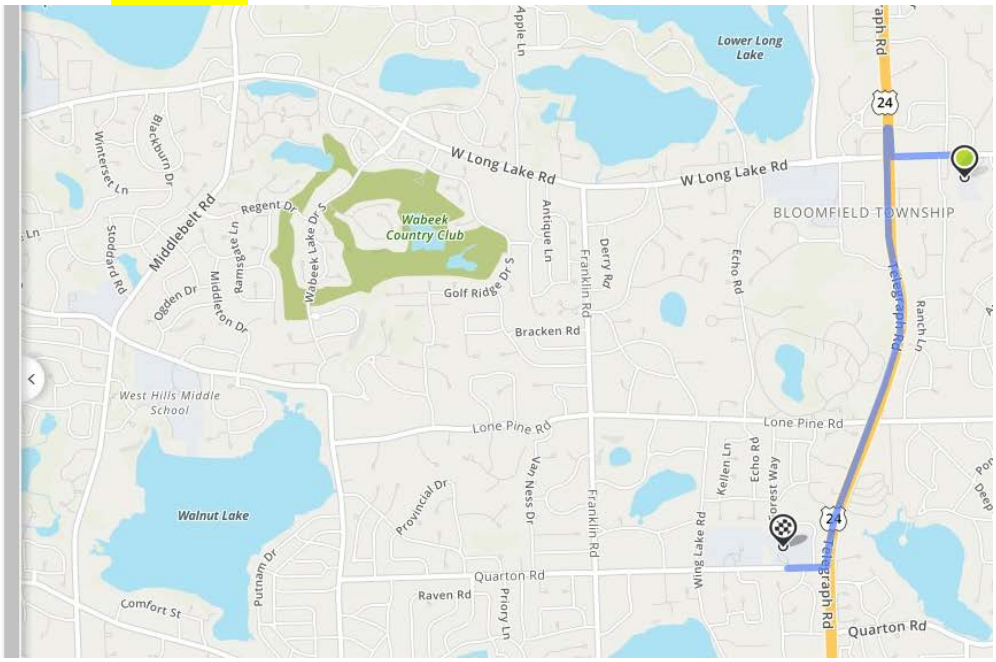

Eastover Elementary – 1101 Westview Rd – 3.63 Miles

765 W Long Lake Rd, Bloomfield Hills, MI 48302-1552

Start out going east on W Long Lake Rd toward Brookside Dr.

Then 2.60 miles

Turn left onto Eastways Rd.

Then 0.23 miles

Turn right onto Westview Rd.

Then 0.80 miles

1101 WESTVIEW RD is on the left.

1101 Westview Rd, Bloomfield Hills, MI 48304-2071

This leg: 7 min - 3.63 miles

SEARCH OVER 1,000,000+ HOTELS, RESORTS & MORE

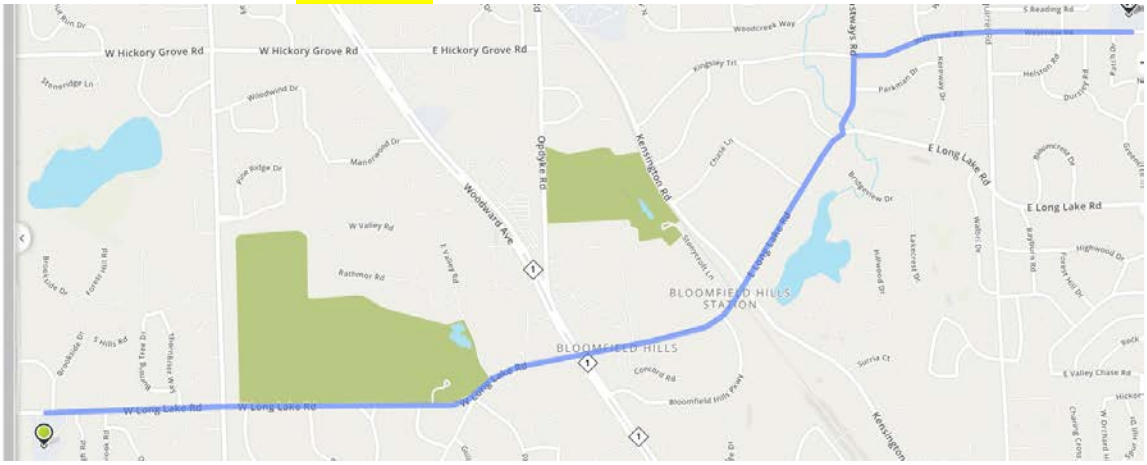

Way Elementary 765 W Long Lake Rd to:

Fox Hills – 1661 Hunters Ridge Dr – 4.30 Miles

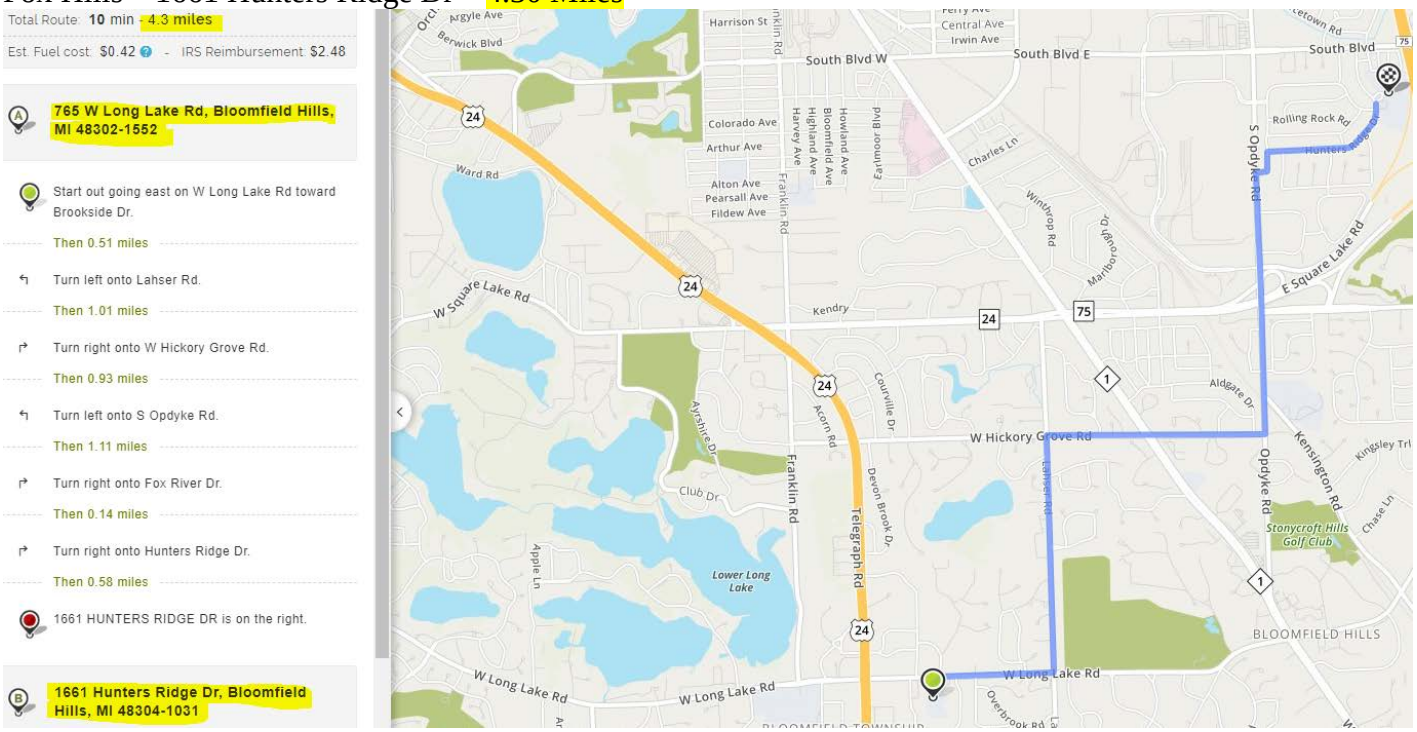

Lone Pine Elementary – 3100 Lone Pine Rd – 4.10 Miles

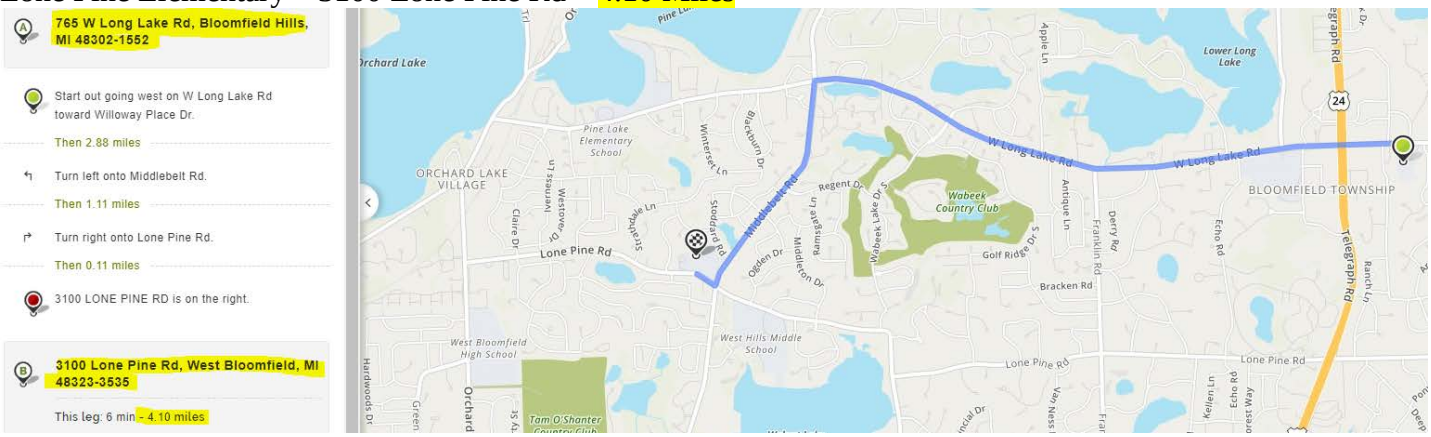

Way Elementary 765 W Long Lake Rd to:

IA Okma Campus – 1020 E Square Lake Rd – 3.61 Miles

765 W Long Lake Rd, Bloomfield Hills, MI 48302-1552

Start out going east on W Long Lake Rd toward Brookside Dr.

Then 2.60 miles

Turn left onto Eastways Rd.

Then 0.80 miles

Turn right onto E Square Lake Rd.

Then 0.21 miles

1020 E SQUARE LAKE RD is on the right.

1020 E Square Lake Rd, Bloomfield Hills, MI 48304-1957

This leg: 6 min - 3.61 miles

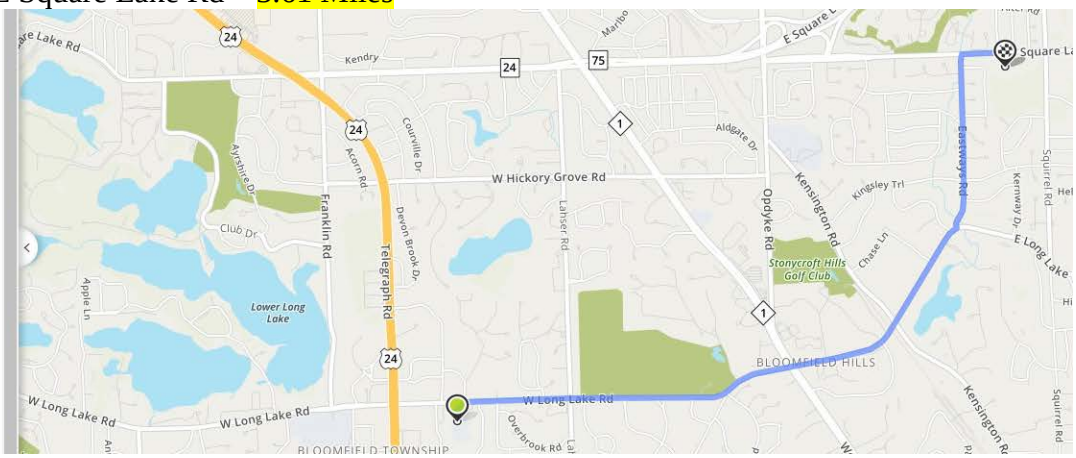

Wing Lake – 6490 Wing Lake Rd – 3.73 Miles

765 W Long Lake Rd, Bloomfield Hills, MI 48302-1552

Start out going west on W Long Lake Rd toward Willoway Place Dr.

Then 0.29 miles

Turn right onto Telegraph Rd/US-24 N.

Then 0.06 miles

Make a U-turn onto Telegraph Rd/US-24 S.

Then 2.76 miles

Turn right onto W Maple Rd.

Then 0.60 miles

Turn right onto Wing Lake Rd.

Then 0.03 miles

6490 WING LAKE RD is on the left.

6490 Wing Lake Rd, Bloomfield Hills, MI 48301-1538

This leg: 5 min - 3.73 miles

SEARCH OVER

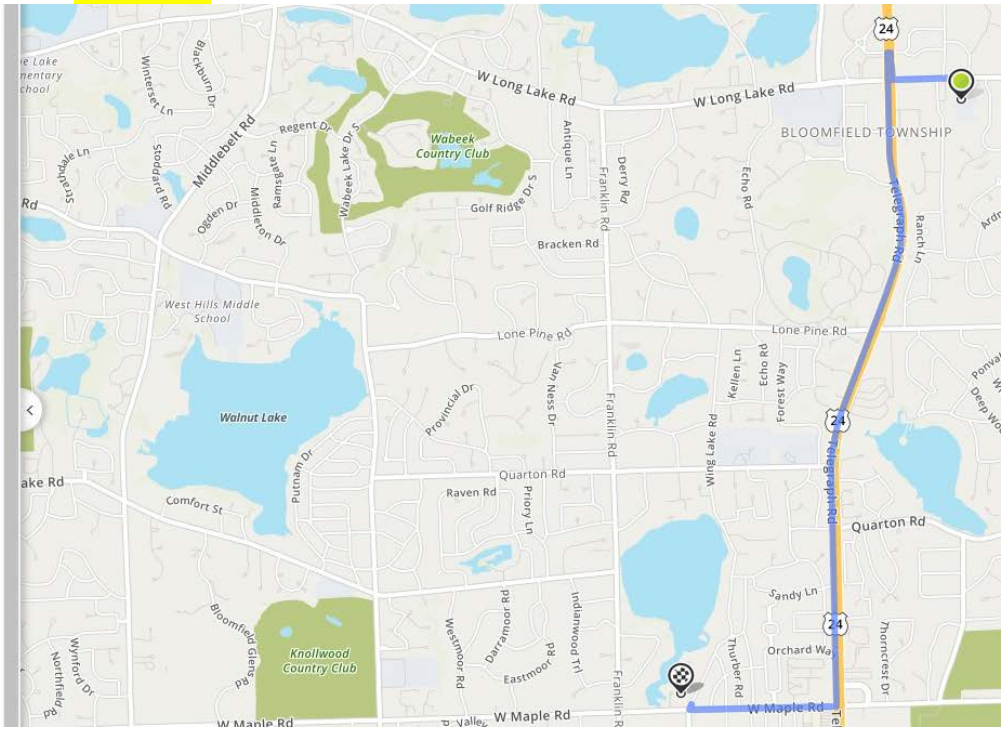

Way Elementary 765 W Long Lake Rd to:

E L Johnson Nature Center – 3325 Franklin Rd – 1.30 Miles

< Back Print Share

YOUR ROUTE PLAN

Total Route: 2 min - 1.3 miles

Est. Fuel cost: $0.13 - IRS Reimbursement: $0.74

765 W Long Lake Rd, Bloomfield Hills, MI 48302-1552

Start out going west on W Long Lake Rd toward Willoway Place Dr.

Then 0.59 miles

Turn right onto Franklin Rd.

Then 0.69 miles

3325 FRANKLIN RD is on the right.

3325 Franklin Rd, Bloomfield Hills, MI 48302-0922

This leg: 2 min - 1.27 miles

SEARCH OVER 1,000,000+ HOTELS, RESORTS & MORE

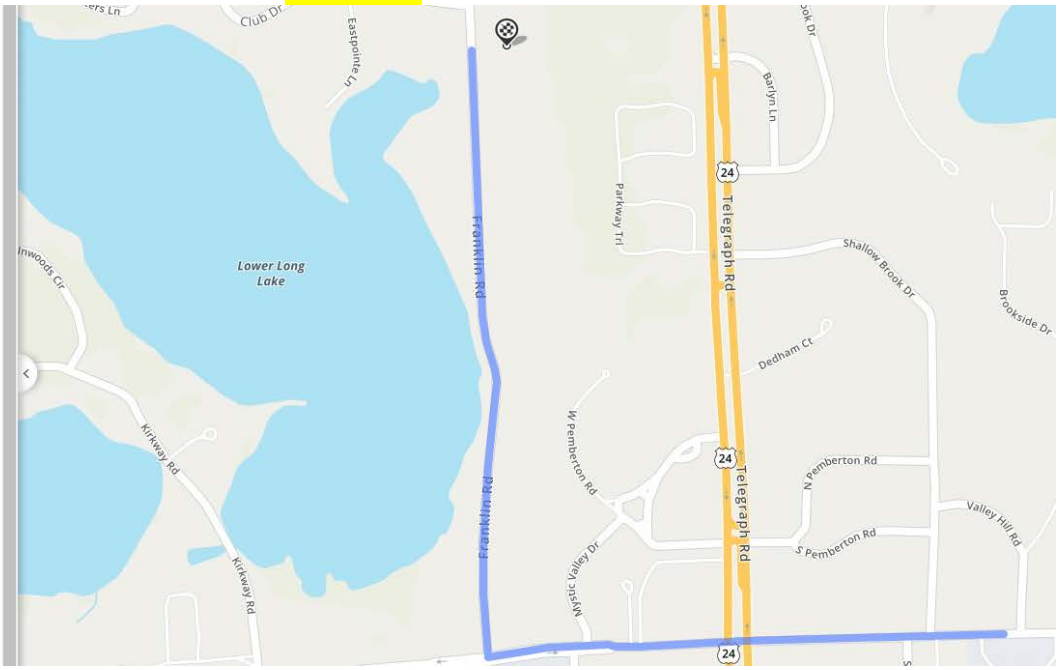

Charles Bowers Farm – 1219 E Square Lake Rd – 3.95 Miles

765 W Long Lake Rd, Bloomfield Hills, MI 48302-1552

Start out going east on W Long Lake Rd toward Brookside Dr.

Then 2.60 miles

Turn left onto Eastways Rd.

Then 0.80 miles

Turn right onto E Square Lake Rd.

Then 0.54 miles

1219 E SQUARE LAKE RD is on the left.

1219 E Square Lake Rd, Bloomfield Hills, MI 48304-1544

This leg: 7 min - 3.95 miles

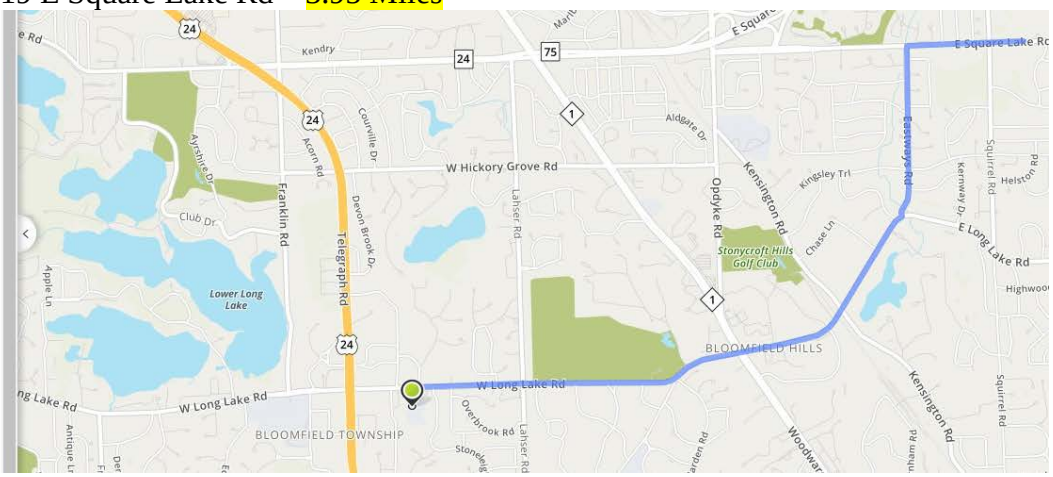

Wing Lake 6490 Wing Lake Rd to:

BHHS – 4200 Andover Rd – 3.70 Miles

Total Route: 5 min - 3.7 miles

Est. Fuel cost: $0.36 - IRS Reimbursement: $2.12

6490 Wing Lake Rd, Bloomfield Hills, MI 48301-1538

Start out going southwest on Wing Lake Rd toward W Maple Rd.

Then 0.03 miles

Turn left onto W Maple Rd.

Then 0.60 miles

Turn right onto Telegraph Rd/US-24 S.

Then 0.01 miles

Go onto Telegraph Rd/US-24 N.

Then 2.44 miles

Make a U-turn onto Telegraph Rd/US-24 S.

Then 0.14 miles

Turn slight right onto Andover Rd.

Then 0.44 miles

4200 ANDOVER RD is on the left.

4200 Andover Rd, Bloomfield Township, MI 48302-2000

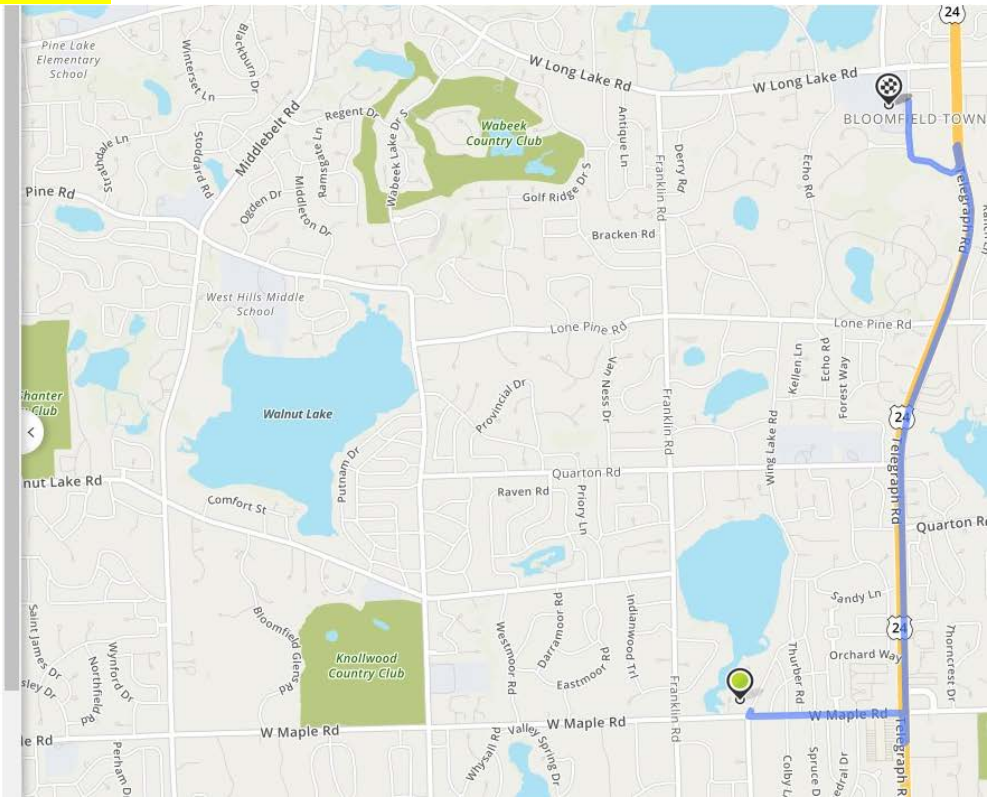

PPS – 3456 Lahser Rd – 4.62 Miles

6490 Wing Lake Rd, Bloomfield Hills, MI 48301-1538

Start out going southwest on Wing Lake Rd toward W Maple Rd.

Then 0.03 miles

Turn left onto W Maple Rd.

Then 1.02 miles

Turn left onto Gilbert Lake Rd.

Then 0.69 miles

Turn right onto Quarton Rd.

Then 0.68 miles

Turn left onto Lahser Rd.

Then 2.21 miles

3456 LAHSER RD is on the left.

3456 Lahser Rd, Bloomfield Hills, MI 48302-1532

This leg: 8 min - 4.62 miles

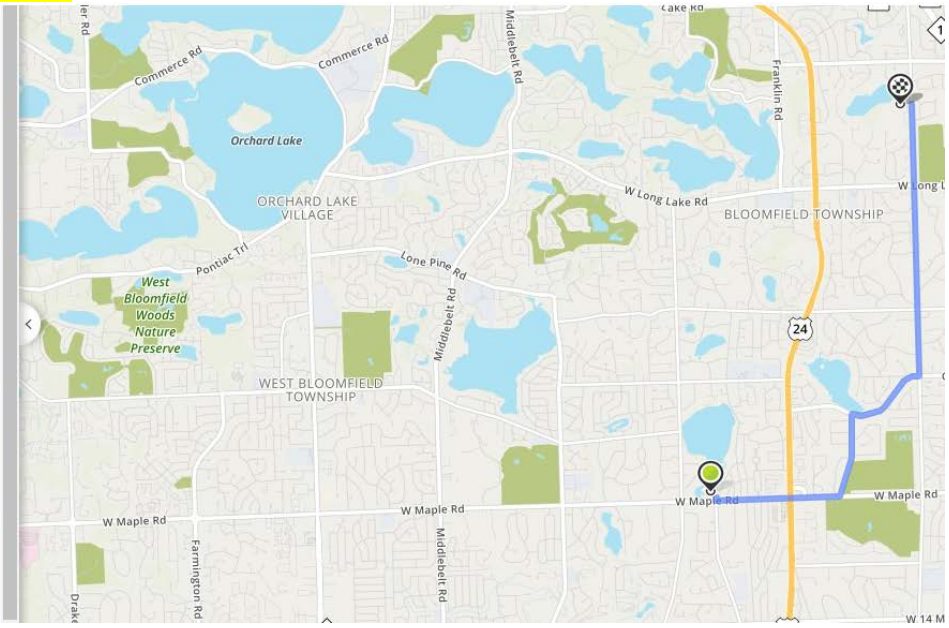

Wing Lake 6490 Wing Lake Rd to:

BHMS – 4200 Quarton Rd – 1.80 Miles

Total Route: 2 min - 1.8 miles

Est. Fuel cost: $0.17 - IRS Reimbursement: $1.03

6490 Wing Lake Rd, Bloomfield Hills, MI 48301-1538

Start out going southwest on Wing Lake Rd toward W Maple Rd.

Then 0.03 miles

Turn right onto W Maple Rd.

Then 0.28 miles

Turn right onto Franklin Rd.

Then 0.97 miles

Turn right onto Quarton Rd.

Then 0.49 miles

4200 QUARTON RD is on the left.

4200 Quarton Rd, Bloomfield Hills, MI 48302-4042

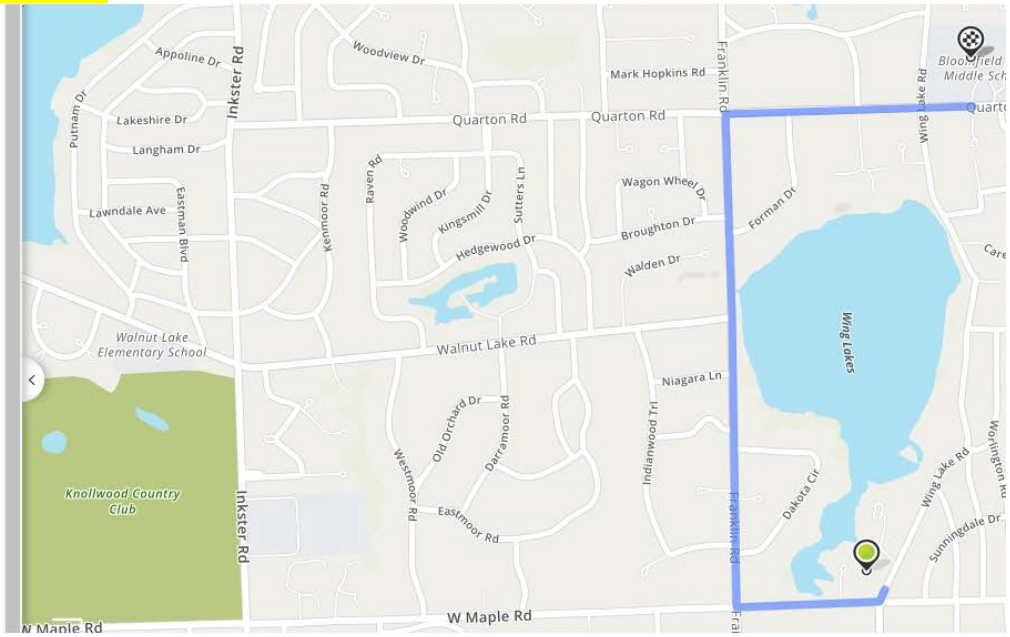

EHMS – 2800 Kensington Rd – 6.13 Miles

6490 Wing Lake Rd, Bloomfield Hills, MI 48301-1538

Start out going southwest on Wing Lake Rd toward W Maple Rd.

Then 0.03 miles

Turn left onto W Maple Rd.

Then 1.02 miles

Turn left onto Gilbert Lake Rd.

Then 0.69 miles

Turn right onto Quarton Rd.

Then 0.68 miles

Turn left onto Lahser Rd.

Then 2.56 miles

Turn right onto W Hickory Grove Rd.

Then 0.93 miles

Turn left onto S Opdyke Rd.

Then 0.16 miles

Turn right onto Kensington Rd.

Then 0.07 miles

2800 KENSINGTON RD is on the left.

2800 Kensington Rd, Bloomfield Hills, MI 48304-1830

This leg: 12 min - 6.13 miles

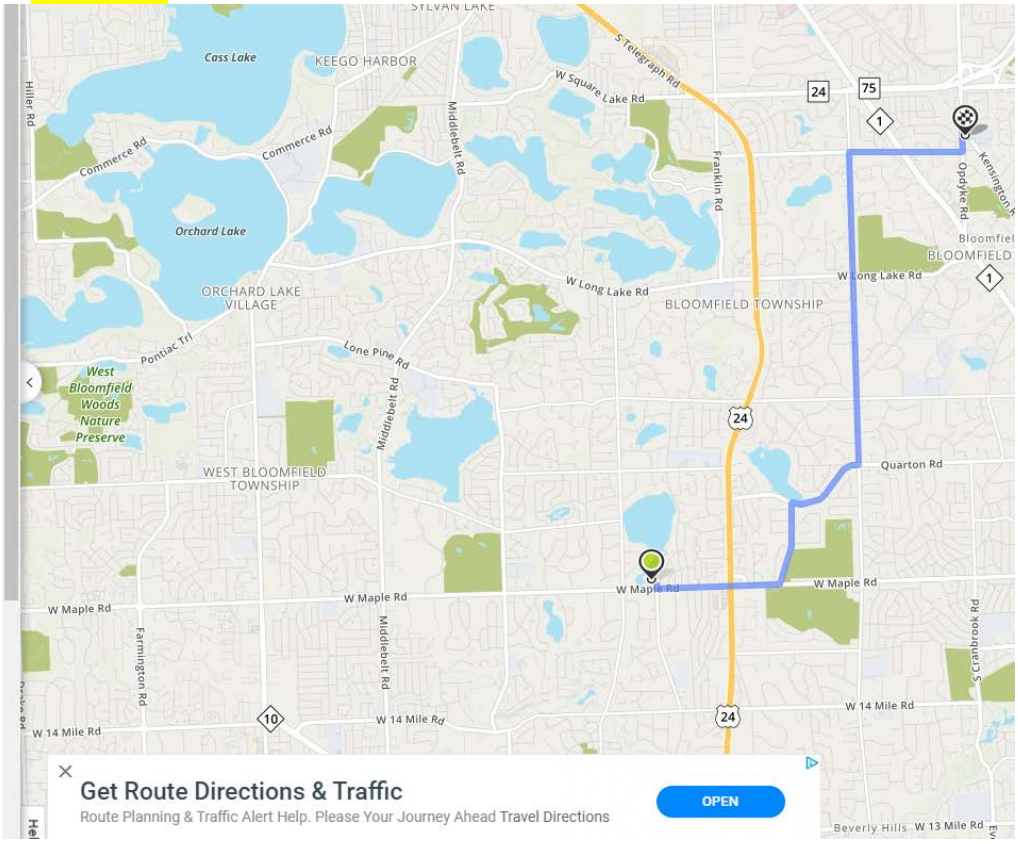

Wing Lake 6490 Wing Lake Rd to:

WHMS – 2601 Lone Pine Rd – 3.74 Miles

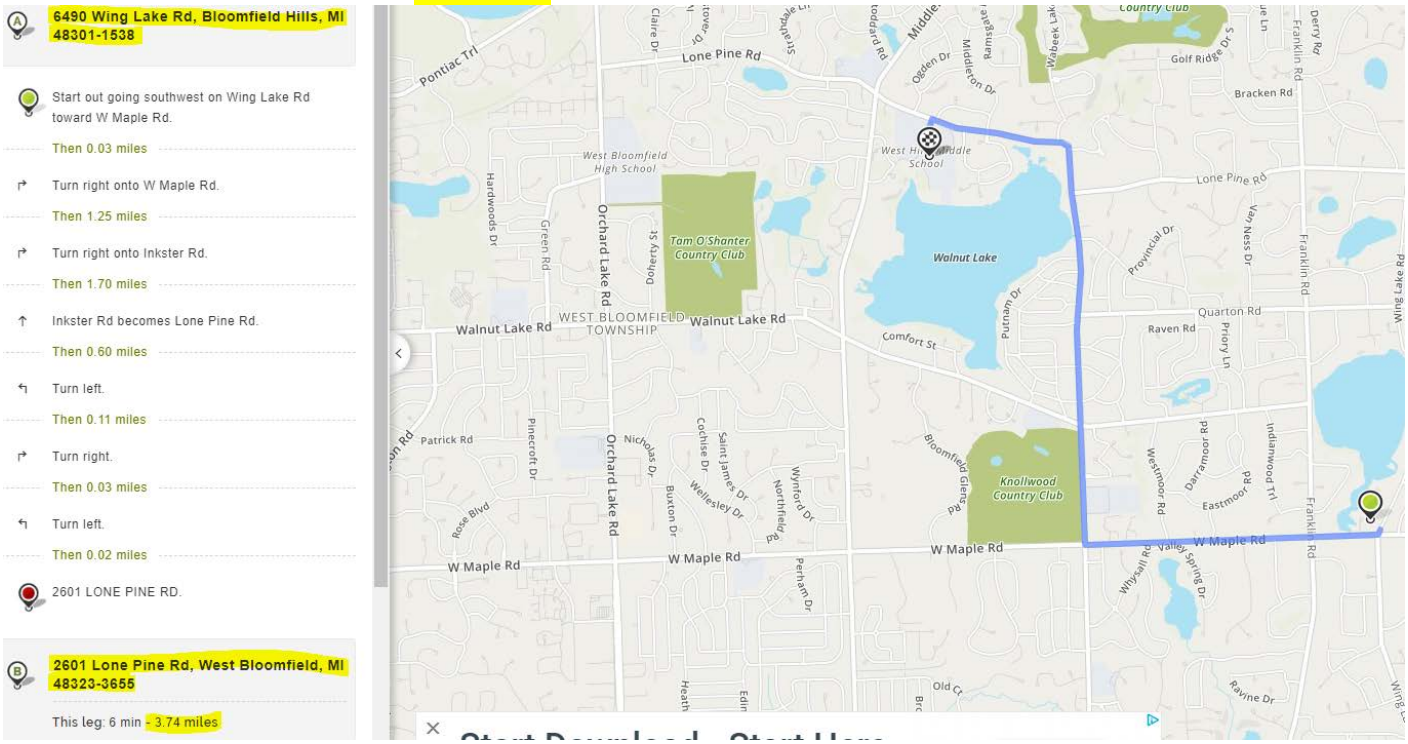

Booth – 7273 Wing Lake Rd – .83 Miles

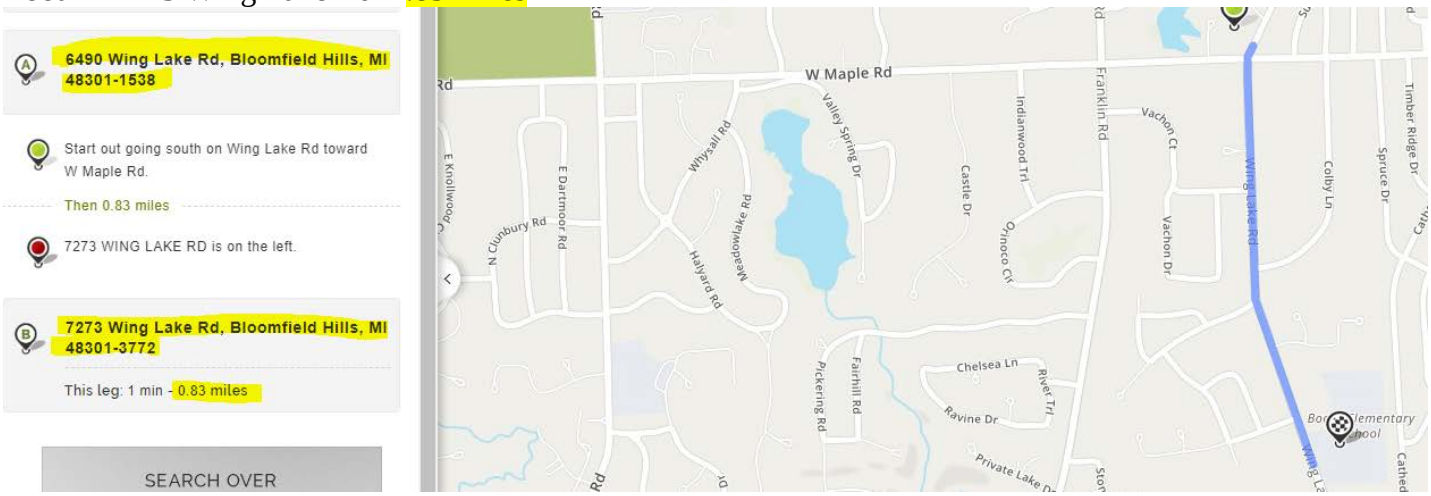

Wing Lake 6490 Wing Lake Rd to:

Conant Elementary – 4100 Quarton Rd – 2.01 Miles

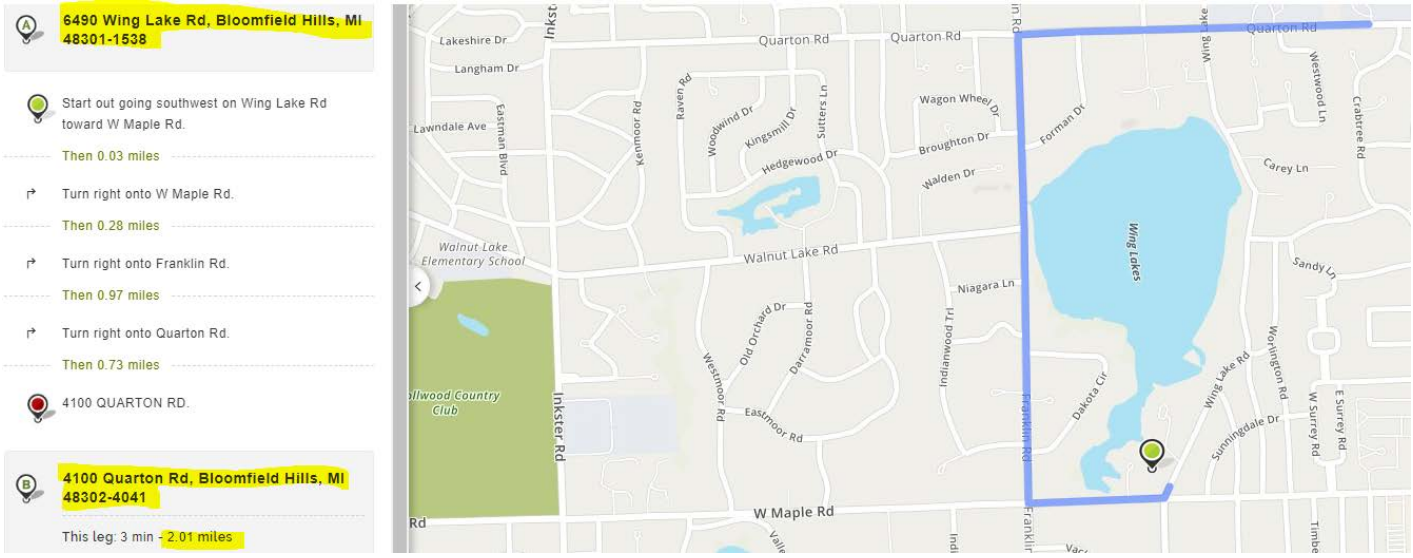

Eastover Elementary – 1101 Westview Rd – 6.65 Miles

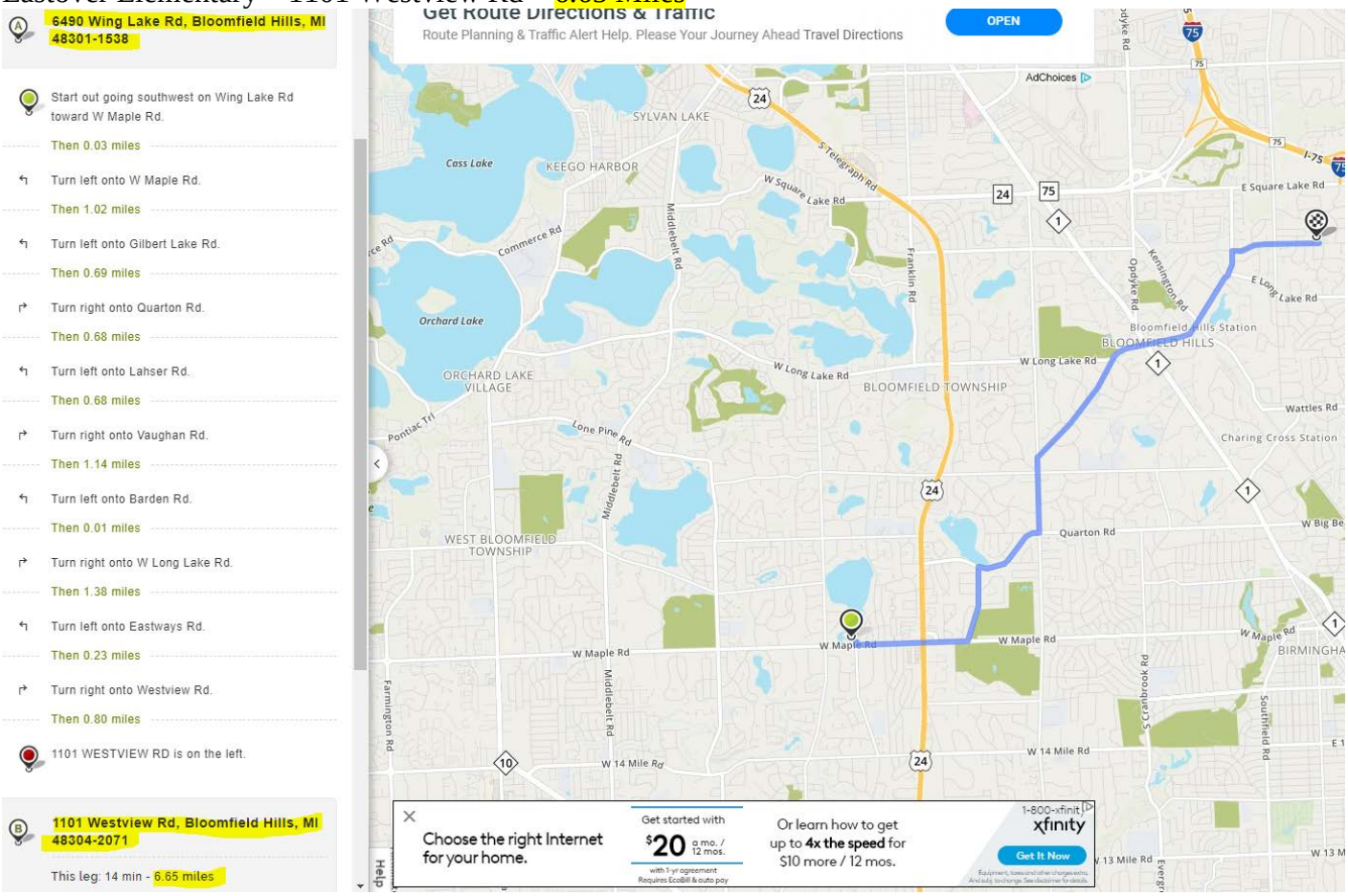

Wing Lake 6490 Wing Lake Rd to:

Fox Hills – 1661 Hunters Ridge Dr – 7.74 Miles

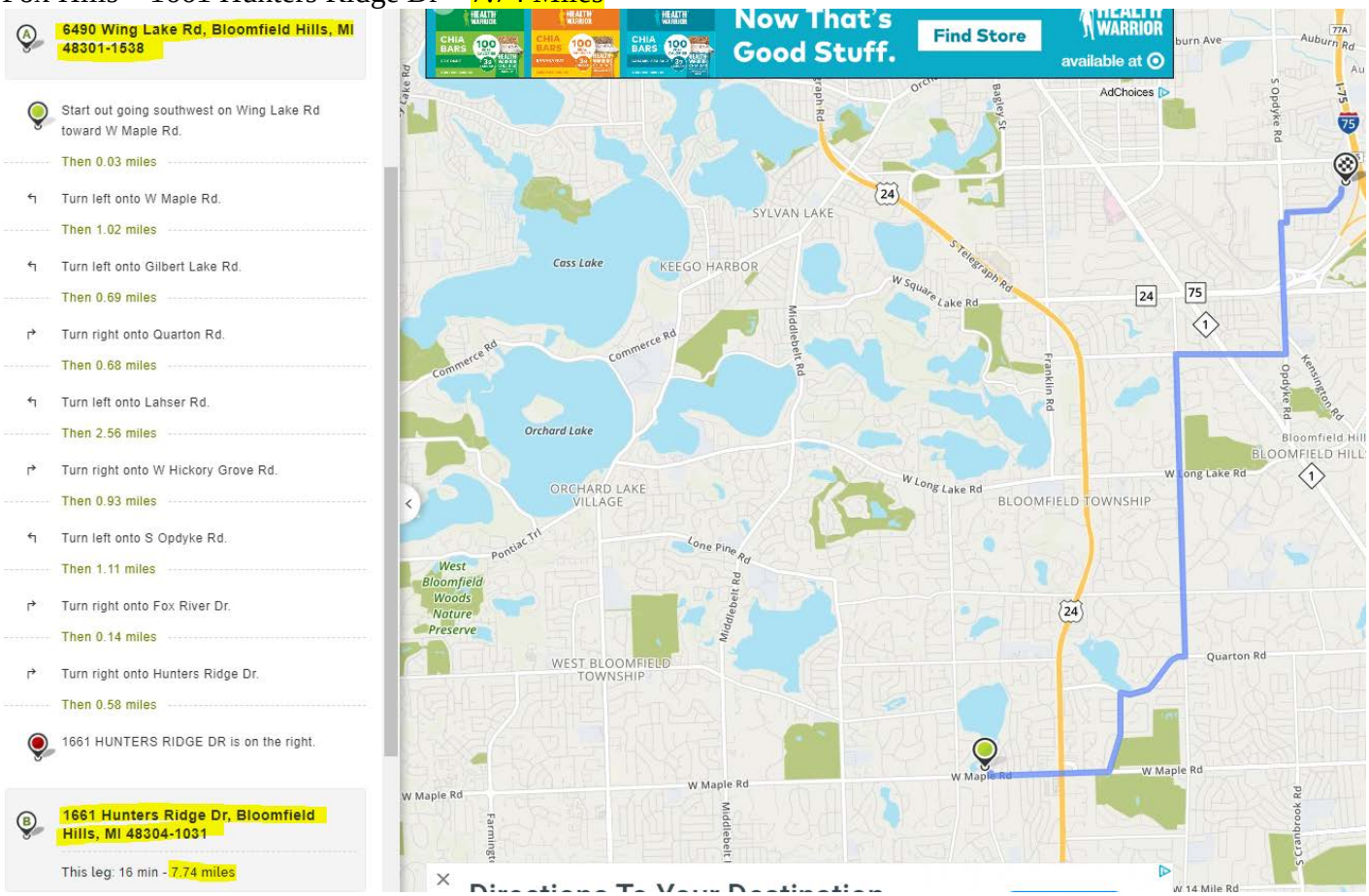

Lone Pine Elementary – 3100 Lone Pine Rd – 4.00 Miles

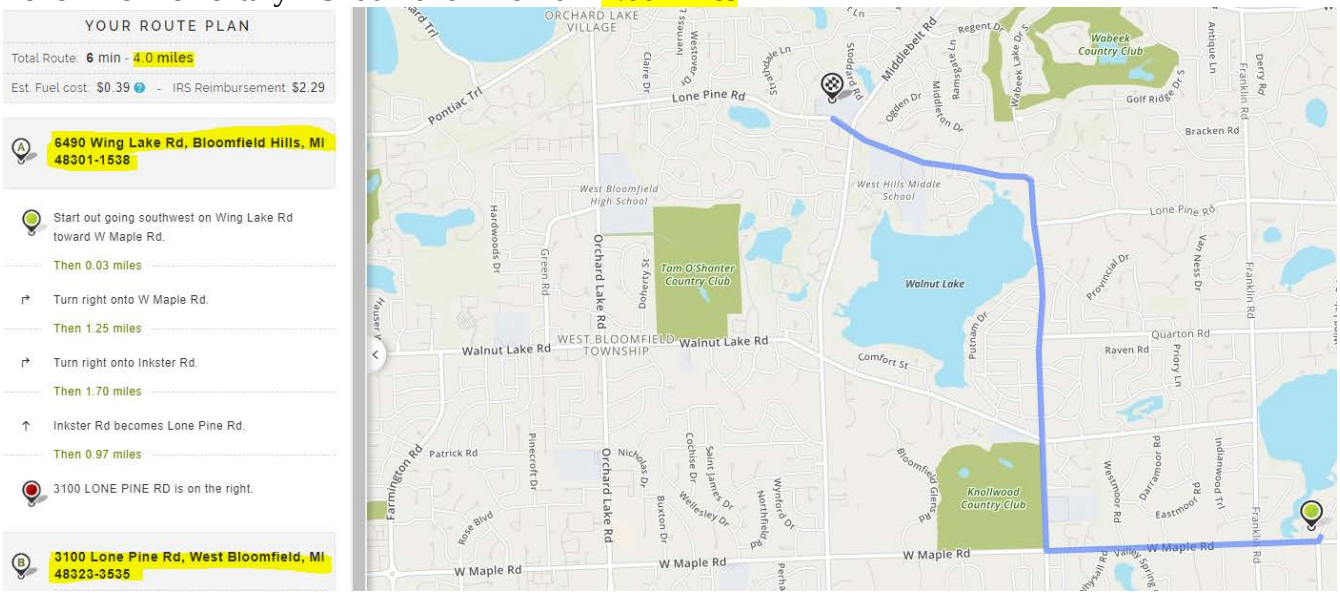

Wing Lake 6490 Wing Lake Rd to:

IA Okma Campus – 1020 E Square Lake Rd – 6.62 Miles

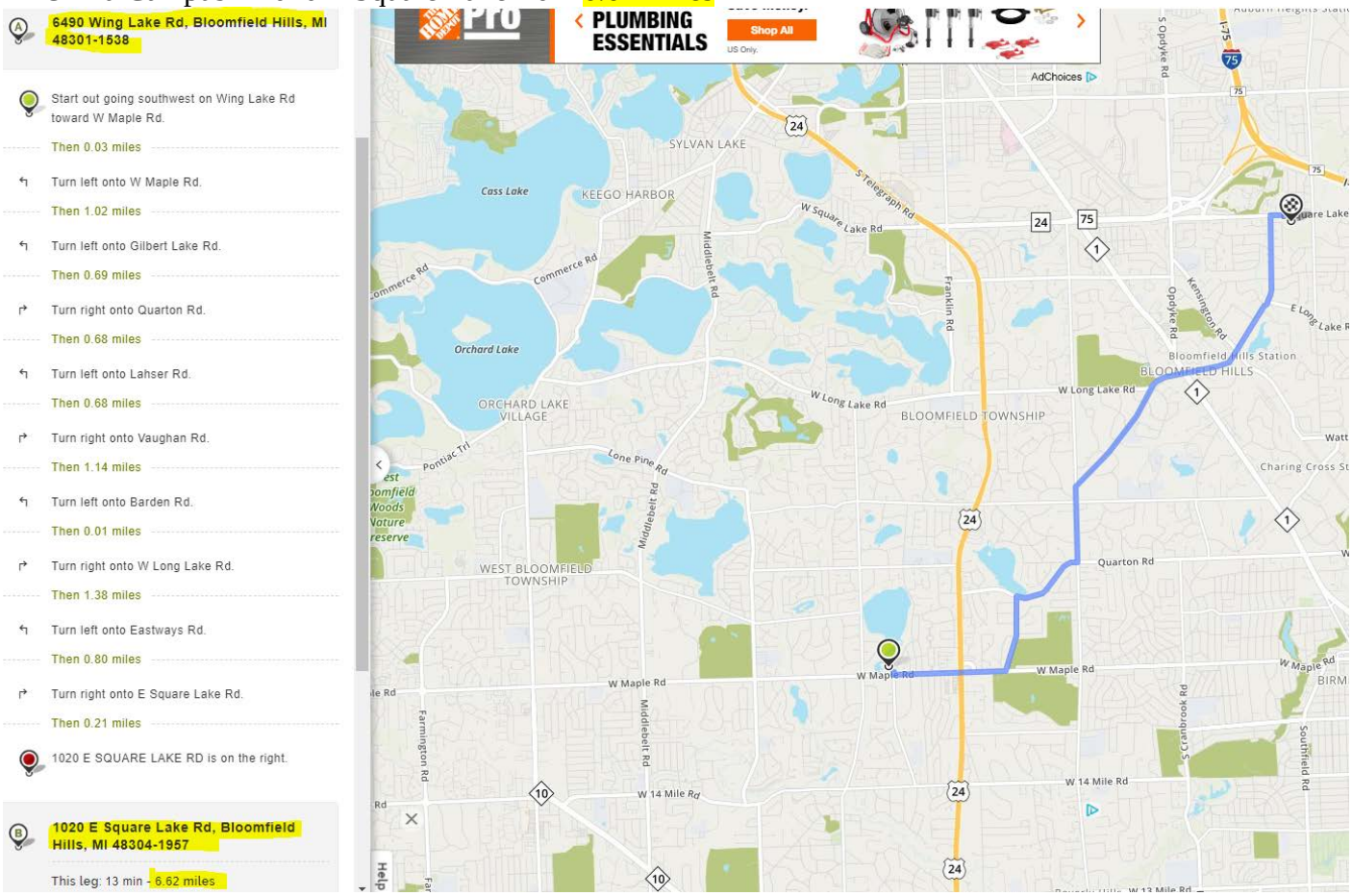

Way Elementary – 765 W Long Lake Rd – 3.74 Miles

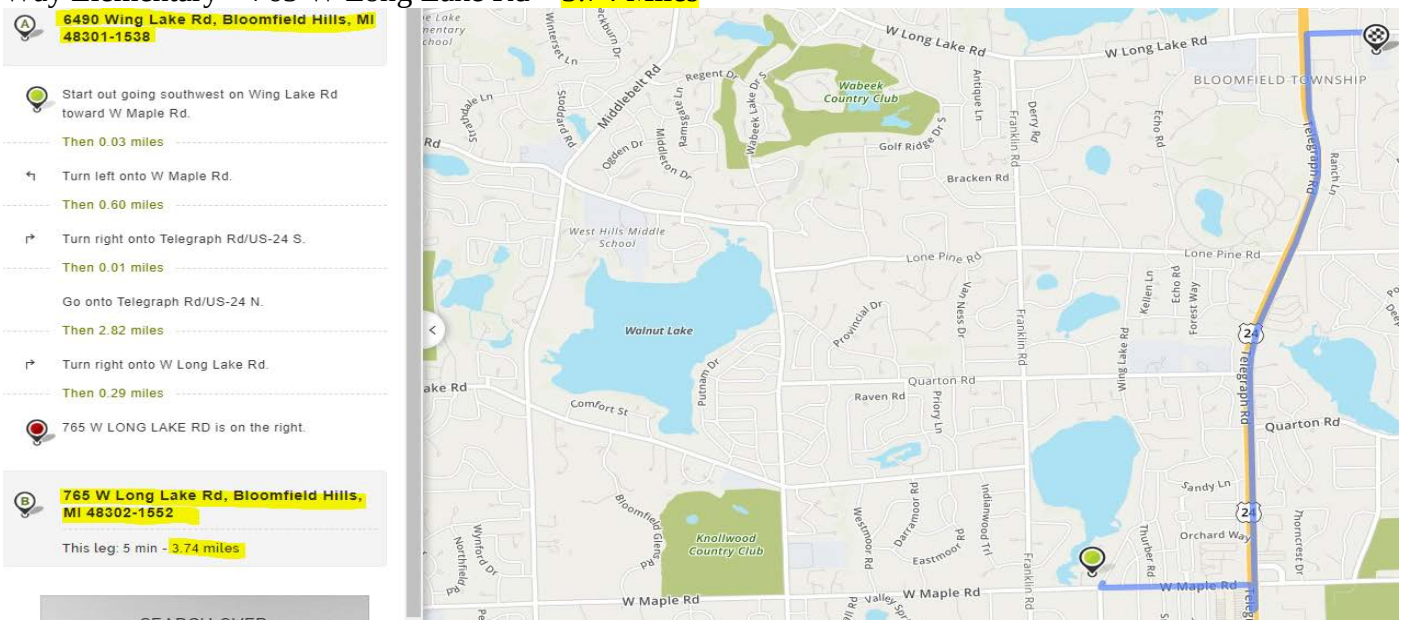

Wing Lake 6490 Wing Lake Rd to:

E L Johnson Nature Center – 3325 Franklin Rd – 4.33 Miles

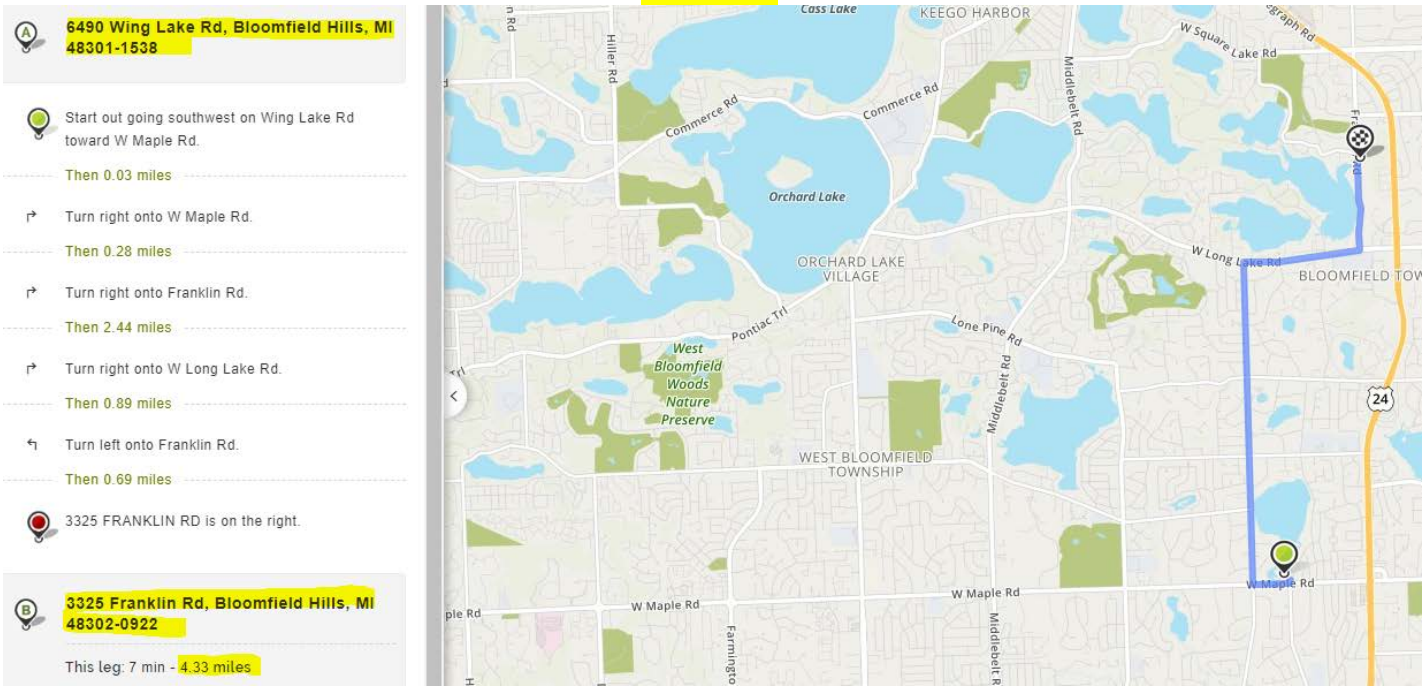

Charles Bowers Farm – 1219 E Square Lake Rd – 7.00 Miles

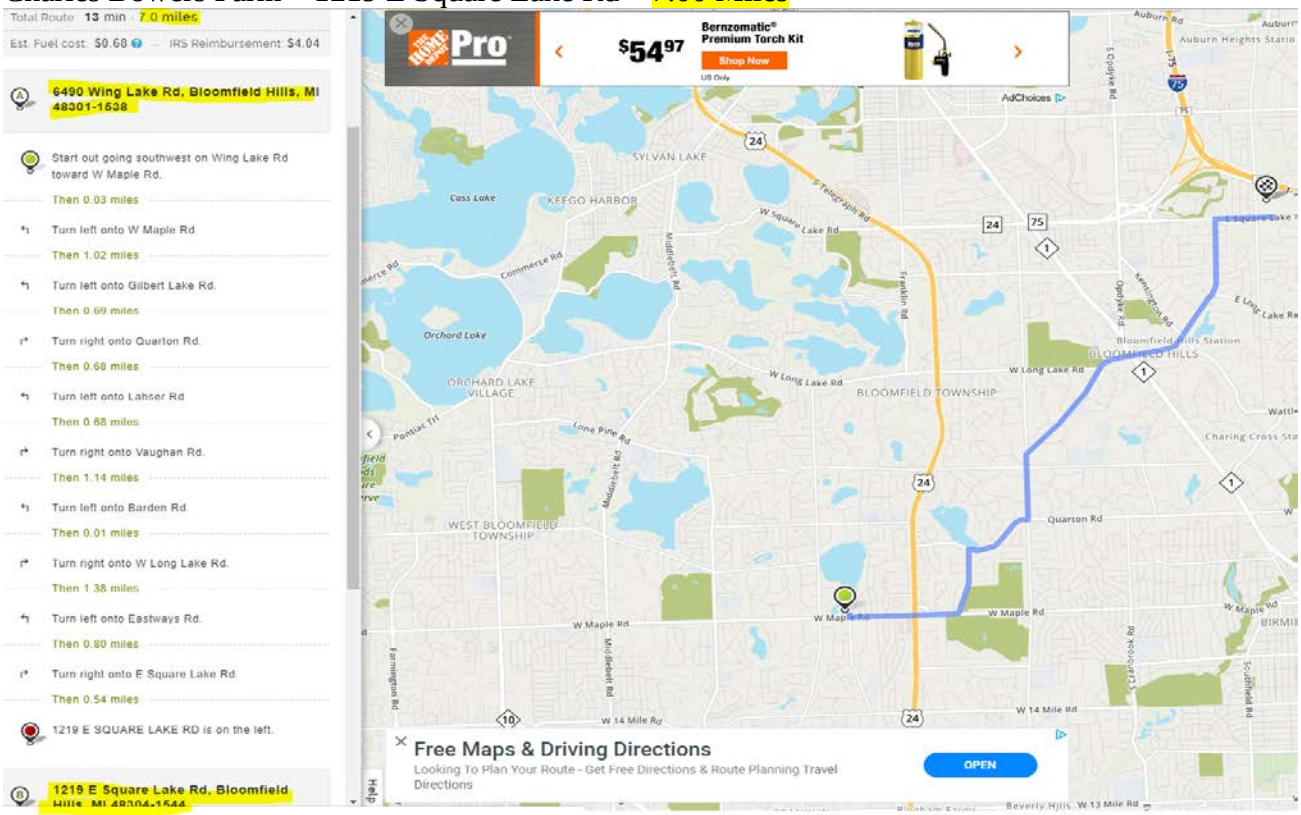

E L Johnson Nature Center 3325 Franklin Rd to:

BHHS – 4200 Andover Rd – .92 Miles

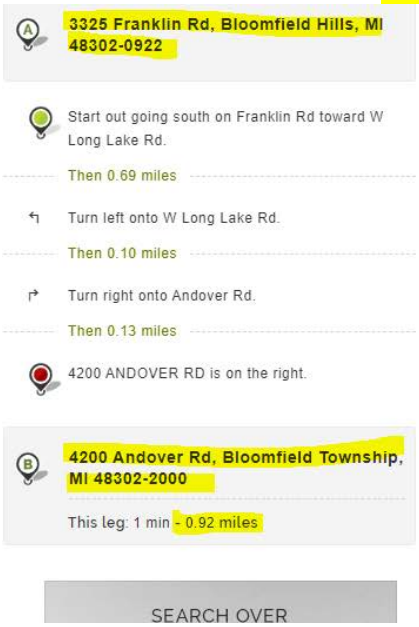

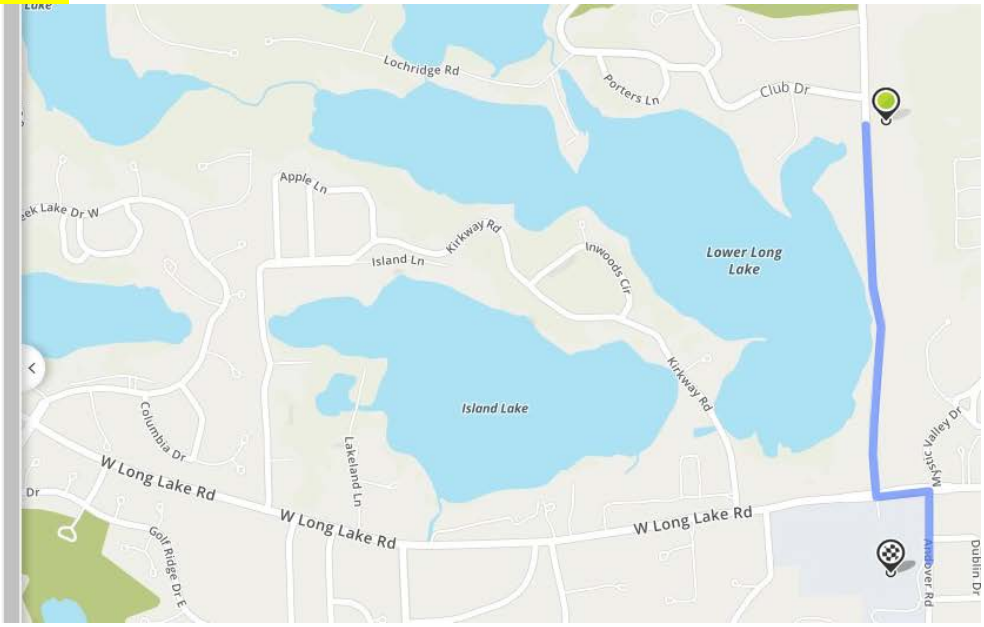

PPS – 3456 Lahser Rd – 1.80 Miles

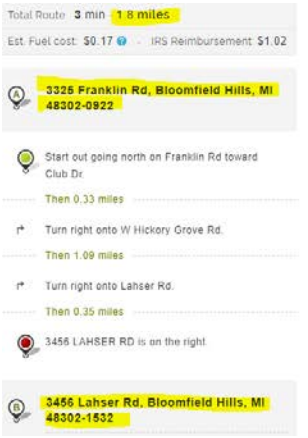

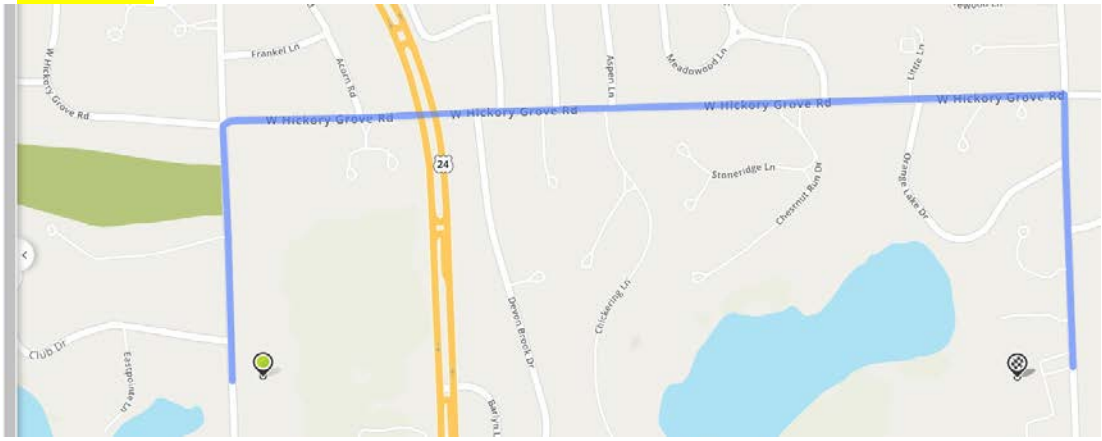

E L Johnson Nature Center 3325 Franklin Rd to:

BHMS – 4200 Quarton Rd – 3.00 Miles

YOUR ROUTE PLAN

Total Route: **4** min - 3.0 miles

Est. Fuel cost: $0.29 - IRS Reimbursement: $1.72

3325 Franklin Rd, Bloomfield Hills, MI 48302-0922

Start out going south on Franklin Rd toward W Long Lake Rd.

Then 0.69 miles

Turn left onto W Long Lake Rd.

Then 0.27 miles

Turn right onto Telegraph Rd/US-24 S.

Then 1.61 miles

Turn right onto Quarton Rd.

Then 0.40 miles

4200 QUARTON RD is on the right.

4200 Quarton Rd, Bloomfield Hills, MI 48302-4042

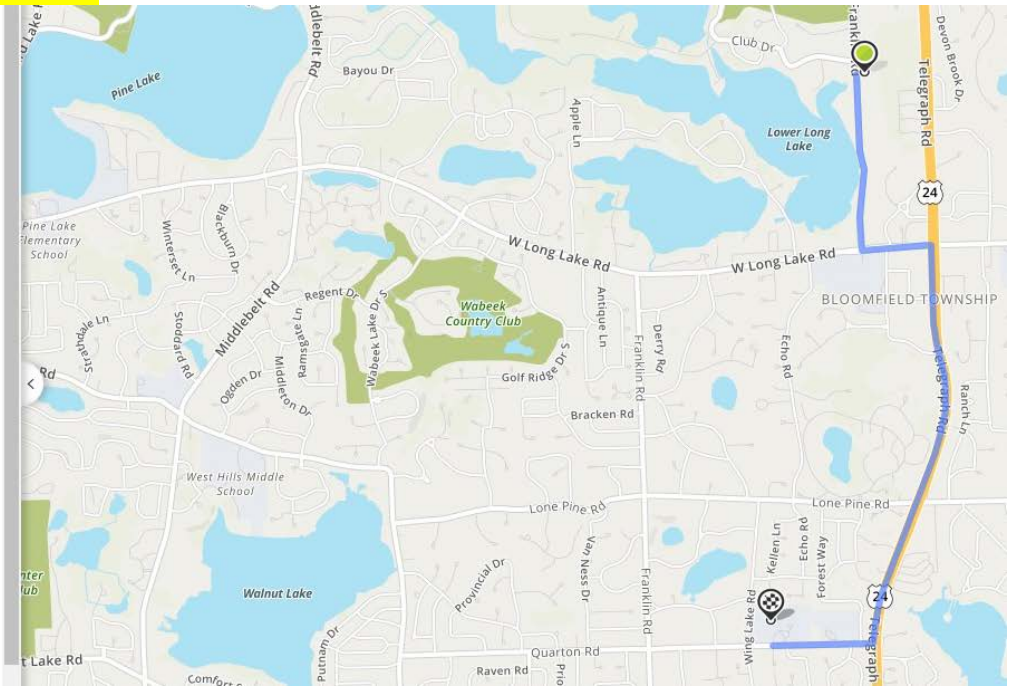

EHMS – 2800 Kensington Rd – 2.60 Miles

Total Route: **5** min - 2.6 miles

Est. Fuel cost: $0.25 - IRS Reimbursement: $1.49

3325 Franklin Rd, Bloomfield Hills, MI 48302-0922

Start out going north on Franklin Rd toward Club Dr.

Then 0.33 miles

Turn right onto W Hickory Grove Rd.

Then 2.02 miles

Turn left onto S Opdyke Rd.

Then 0.16 miles

Turn right onto Kensington Rd.

Then 0.07 miles

2800 KENSINGTON RD is on the left.

2800 Kensington Rd, Bloomfield Hills, MI 48304-1830

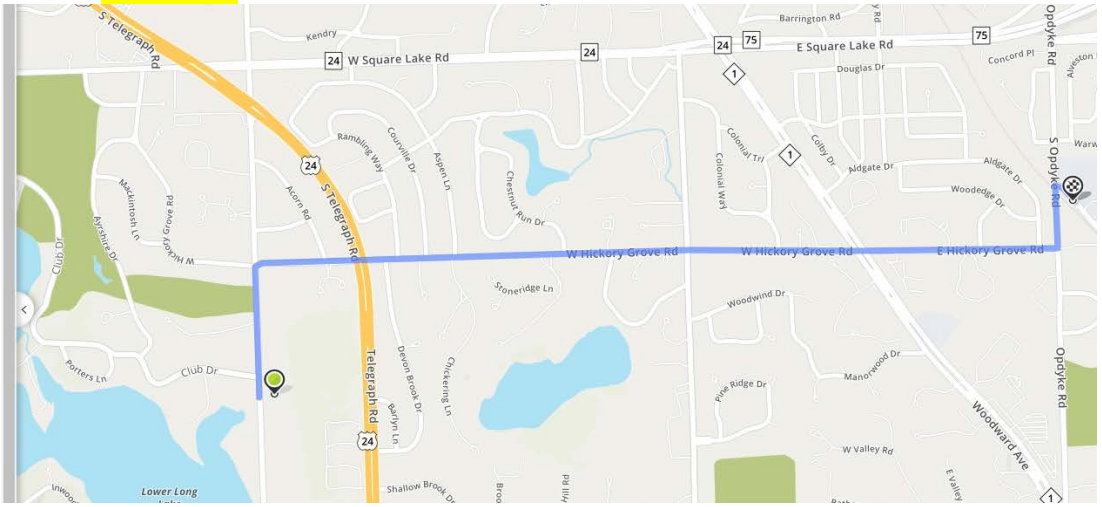

E L Johnson Nature Center 3325 Franklin Rd to:

WHMS – 2601 Lone Pine Rd – 4.20 Miles

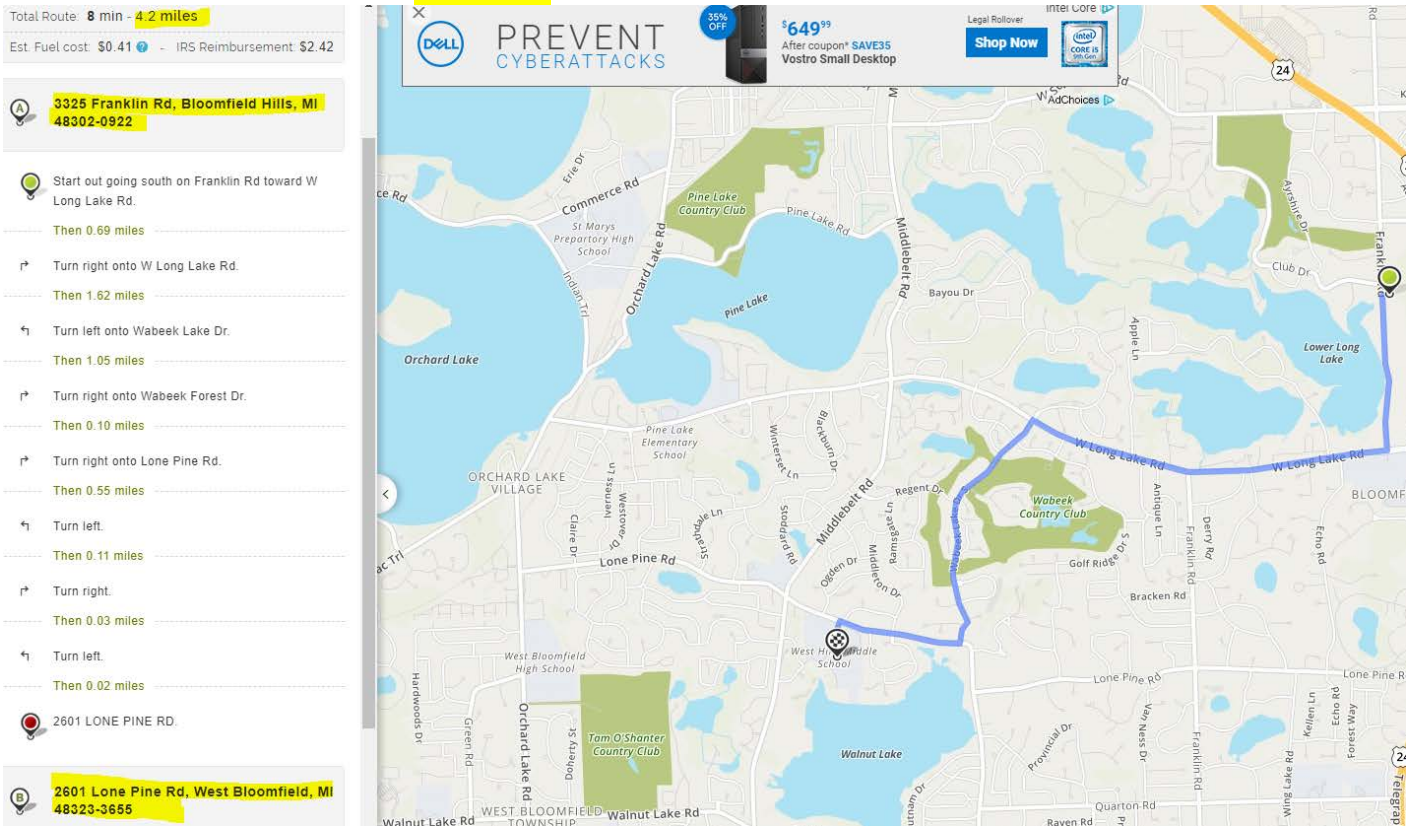

Booth – 7273 Wing Lake Rd – 4.94 Miles

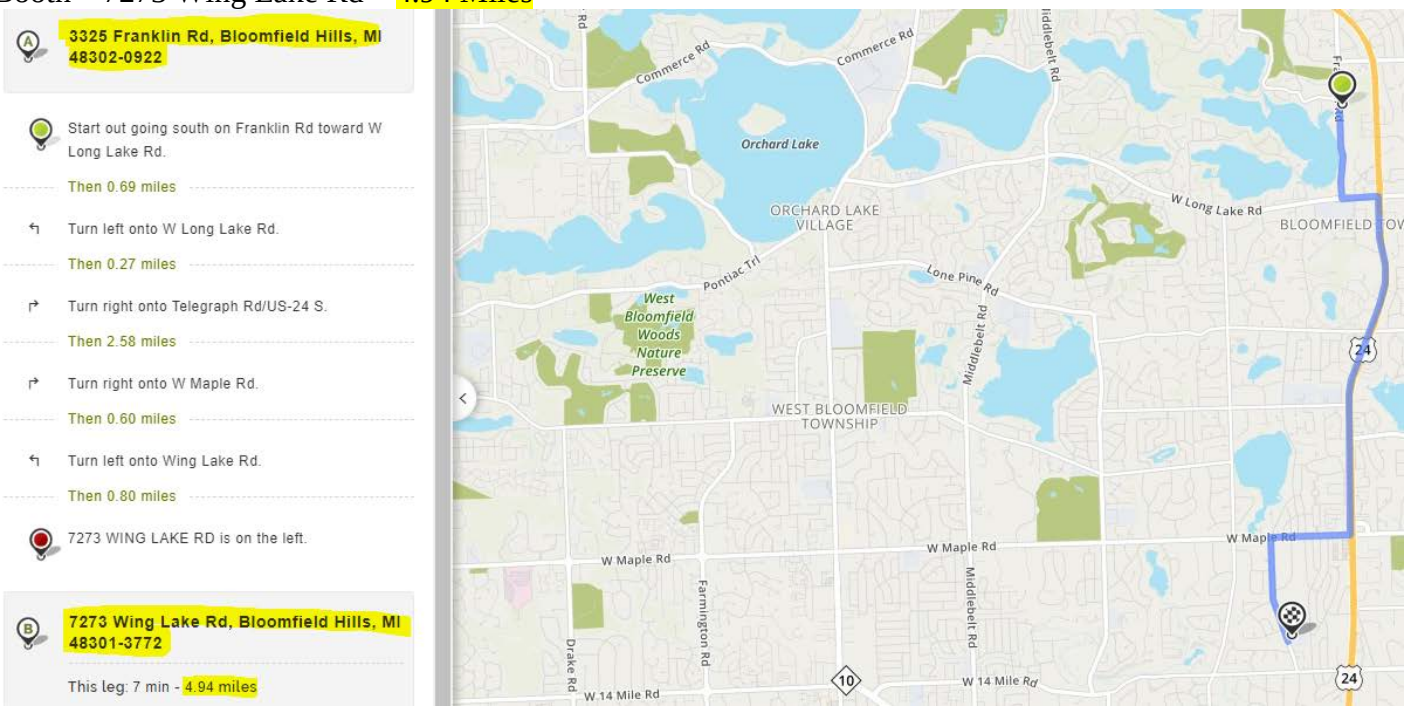

E L Johnson Nature Center 3325 Franklin Rd to:

Conant Elementary – 4100 Quarton Rd – 2.73 Miles

3325 Franklin Rd, Bloomfield Hills, MI 48302-0922

Start out going south on Franklin Rd toward W Long Lake Rd.

Then 0.69 miles

Turn left onto W Long Lake Rd.

Then 0.27 miles

Turn right onto Telegraph Rd/US-24 S.

Then 1.61 miles

Turn right onto Quarton Rd.

Then 0.15 miles

4100 QUARTON RD.

4100 Quarton Rd, Bloomfield Hills, MI 48302-4041

This leg: 4 min - 2.73 miles

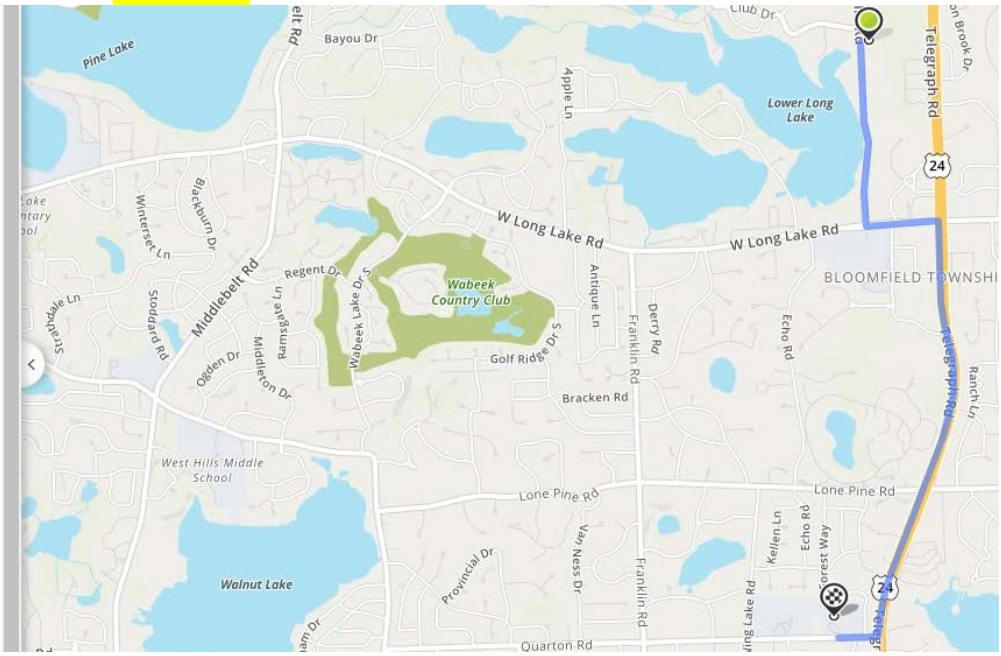

Eastover Elementary – 1101 Westview Rd – 4.50 Miles

Total Route: 10 min - 4.5 miles

Est. Fuel cost: $0.43 - IRS Reimbursement: $2.60

3325 Franklin Rd, Bloomfield Hills, MI 48302-0922

Start out going north on Franklin Rd toward Club Dr.

Then 0.33 miles

Turn right onto W Hickory Grove Rd.

Then 2.02 miles

Turn left onto S Opdyke Rd.

Then 0.16 miles

Turn right onto Kensington Rd.

Then 0.48 miles

Turn left onto Kingsley Trl.

Then 0.70 miles

Kingsley Trl becomes Westview Rd.

Then 0.80 miles

1101 WESTVIEW RD is on the left.

1101 Westview Rd, Bloomfield Hills, MI 48304-2071

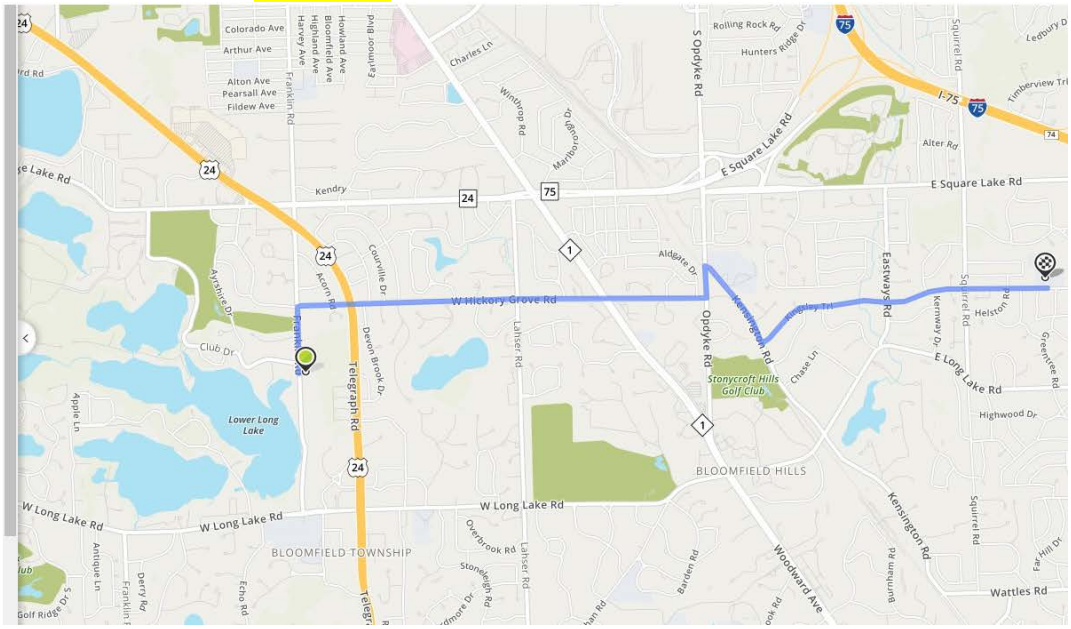

E L Johnson Nature Center 3325 Franklin Rd to:

Fox Hills – 1661 Hunters Ridge Dr – 4.20 Miles

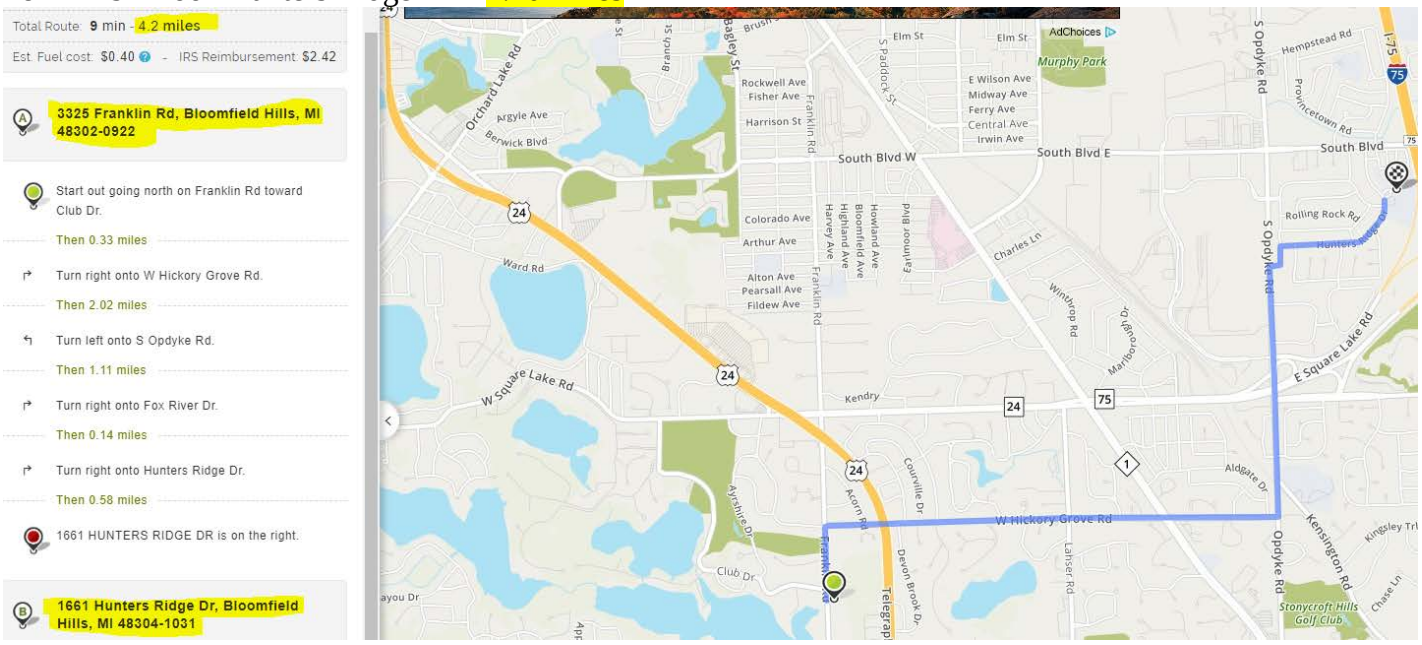

Lone Pine Elementary – 3100 Lone Pine Rd – 4.20 Miles

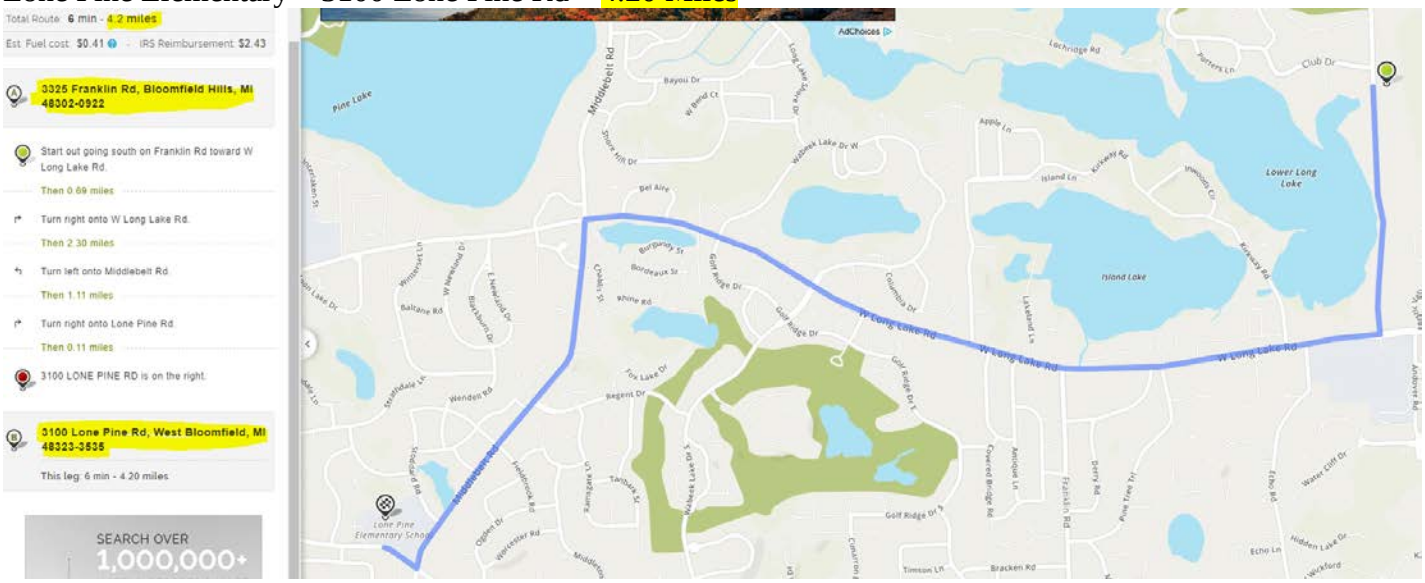

E L Johnson Nature Center 3325 Franklin Rd to:

IA – Okma Campus – 1020 E Square Lake Rd – 4.00 Miles

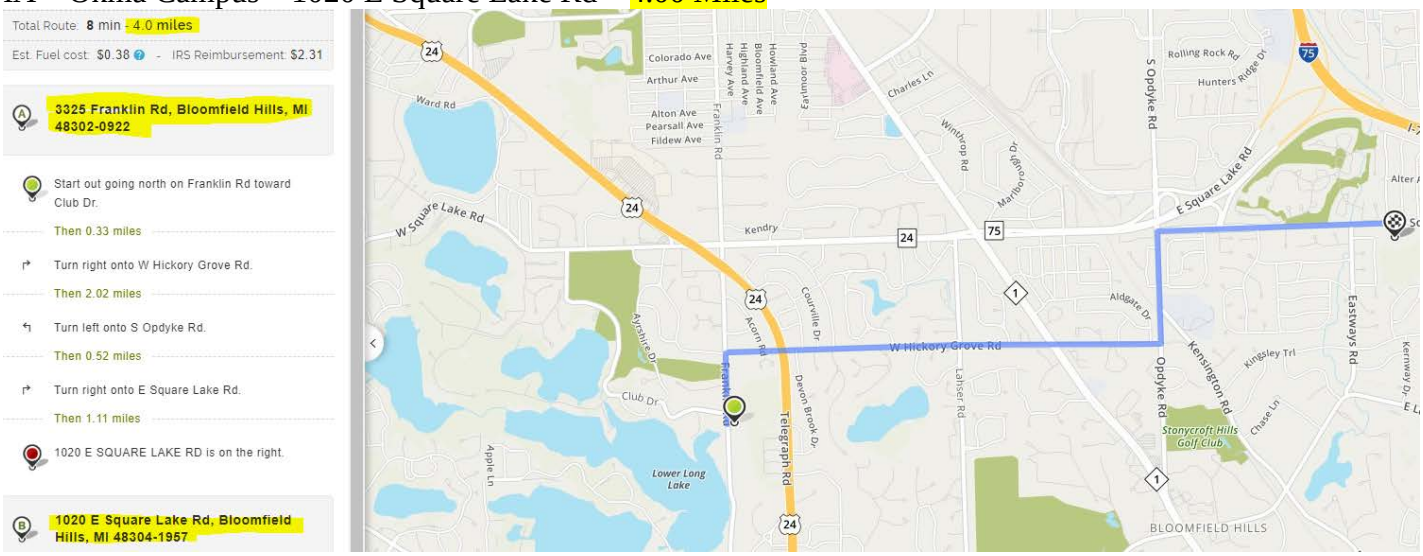

Way Elementary – 765 W Long Lake Rd – 1.30 Miles

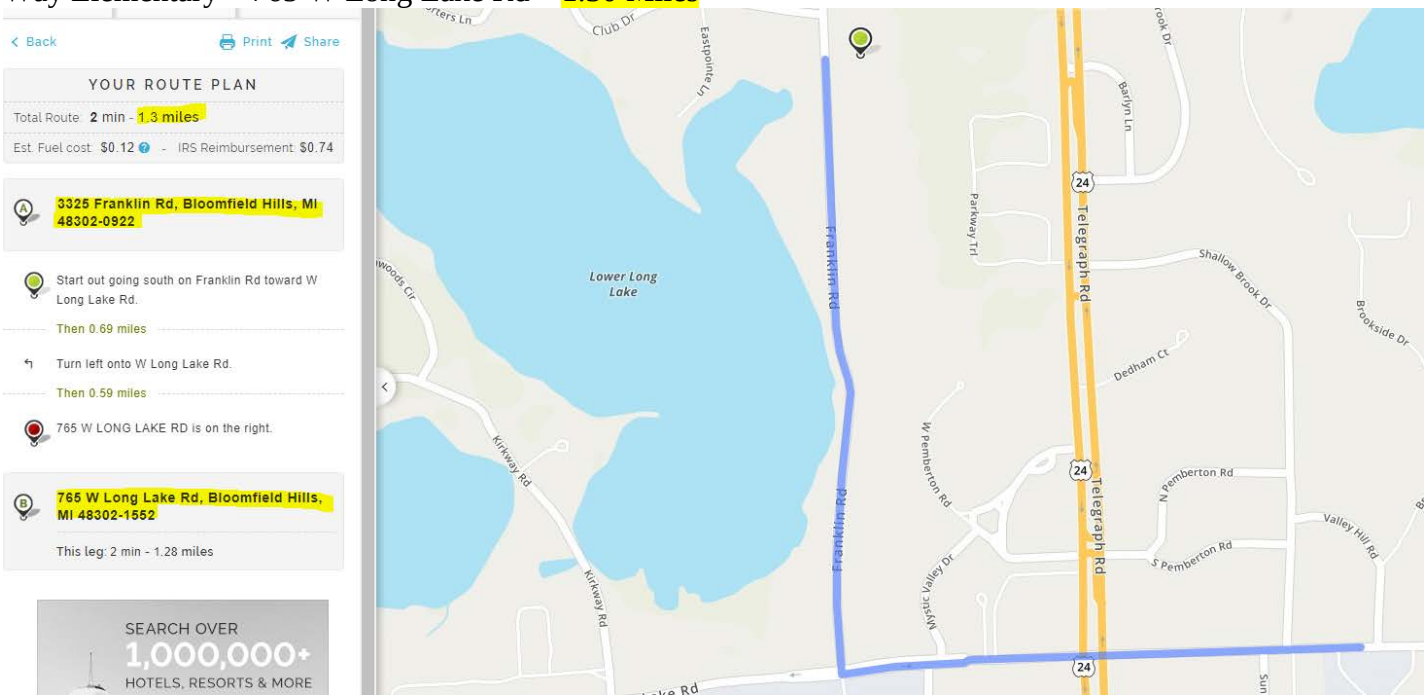

E L Johnson Nature Center 3325 Franklin Rd to:

Wing Lake – 6490 Wing Lake Rd – 4.20 Miles

Total Route: 6 min - 4.2 miles

Est. Fuel cost: $0.40 - IRS Reimbursement: $2.42

3325 Franklin Rd, Bloomfield Hills, MI 48302-0922

Start out going south on Franklin Rd toward W Long Lake Rd.

Then 0.69 miles

Turn left onto W Long Lake Rd.

Then 0.27 miles

Turn right onto Telegraph Rd/US-24 S.

Then 2.58 miles

Turn right onto W Maple Rd.

Then 0.60 miles

Turn right onto Wing Lake Rd.

Then 0.03 miles

6490 WING LAKE RD is on the left.

6490 Wing Lake Rd, Bloomfield Hills, MI 48301-1538

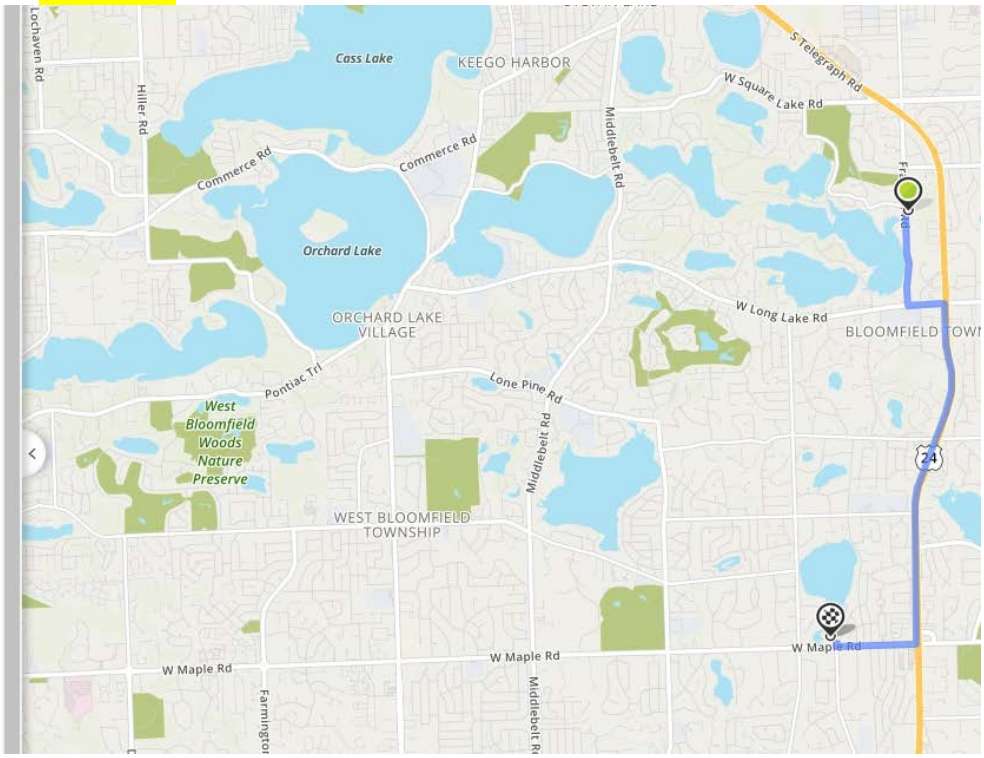

Charles Bowers Farm – 1219 E Square Lake Rd – 4.31 Miles

3325 Franklin Rd, Bloomfield Hills, MI 48302-0922

Start out going north on Franklin Rd toward Club Dr.

Then 0.33 miles

Turn right onto W Hickory Grove Rd.

Then 2.02 miles

Turn left onto S Opdyke Rd.

Then 0.52 miles

Turn right onto E Square Lake Rd.

Then 1.45 miles

1219 E SQUARE LAKE RD is on the left.

1219 E Square Lake Rd, Bloomfield Hills, MI 48304-1544

This leg: 8 min - 4.31 miles

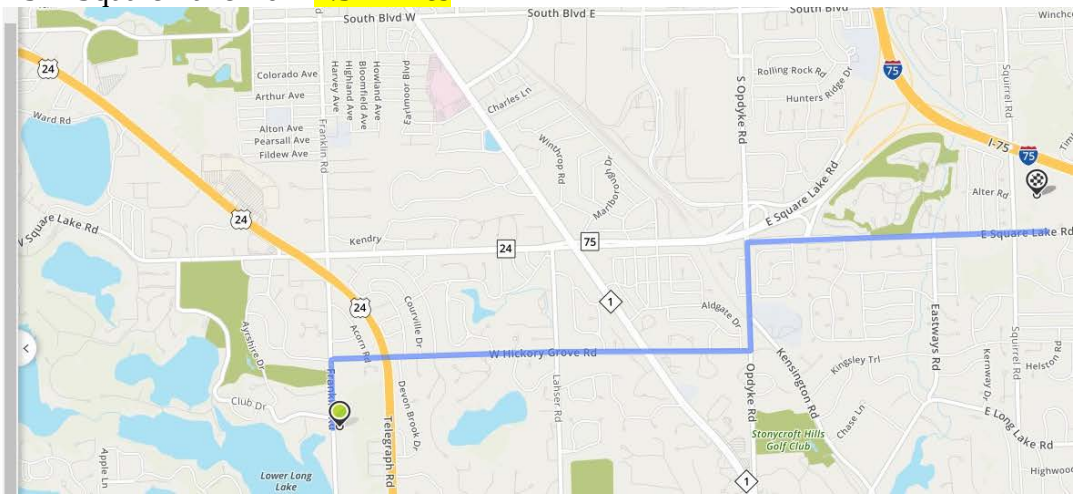

Charles Bowers Farm 1219 E Square Lake Rd to:

BHHS – 4200 Andover Rd – 4.60 Miles

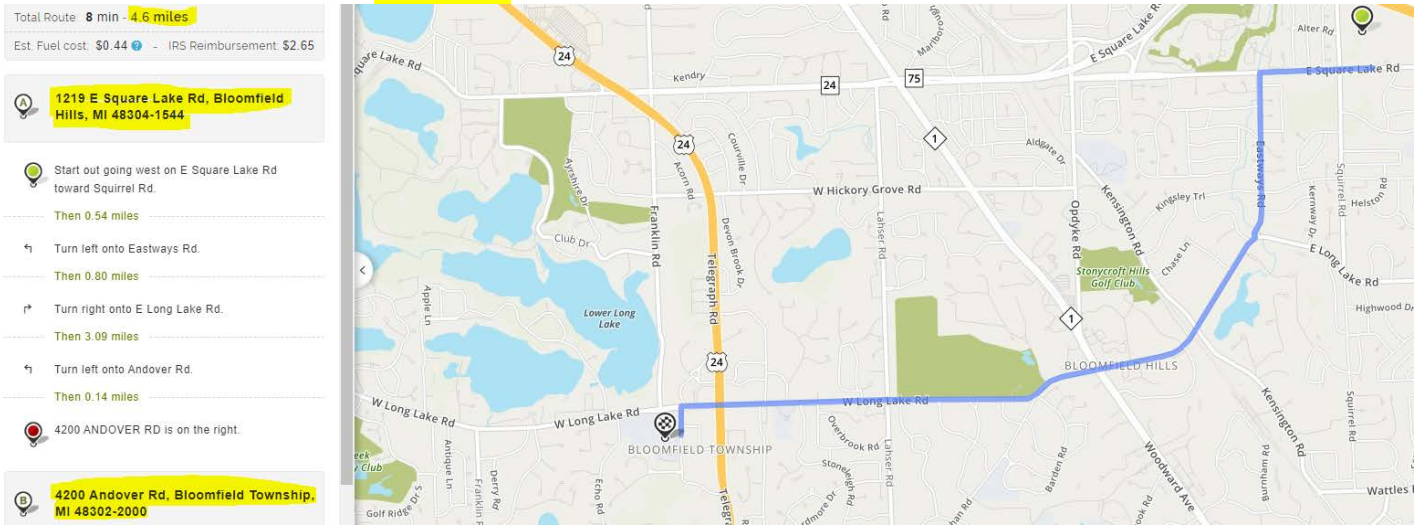

PPS – 3456 Lahser Rd – 3.30 Miles

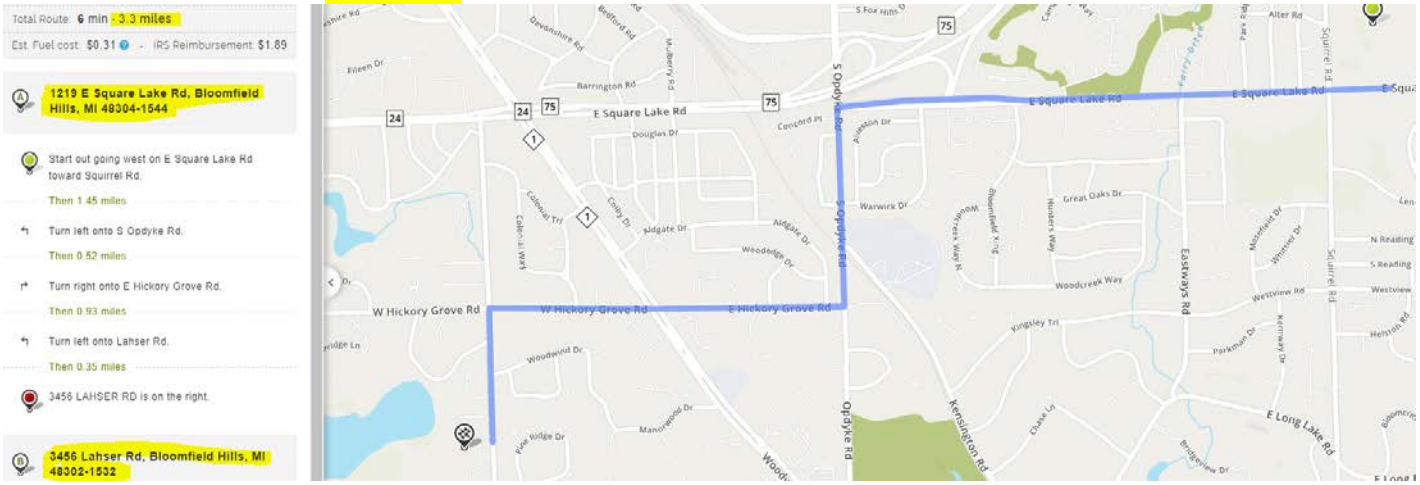

Charles Bowers Farm 1219 E Square Lake Rd to:

BHMS – 4200 Quarton Rd – 6.12 Miles

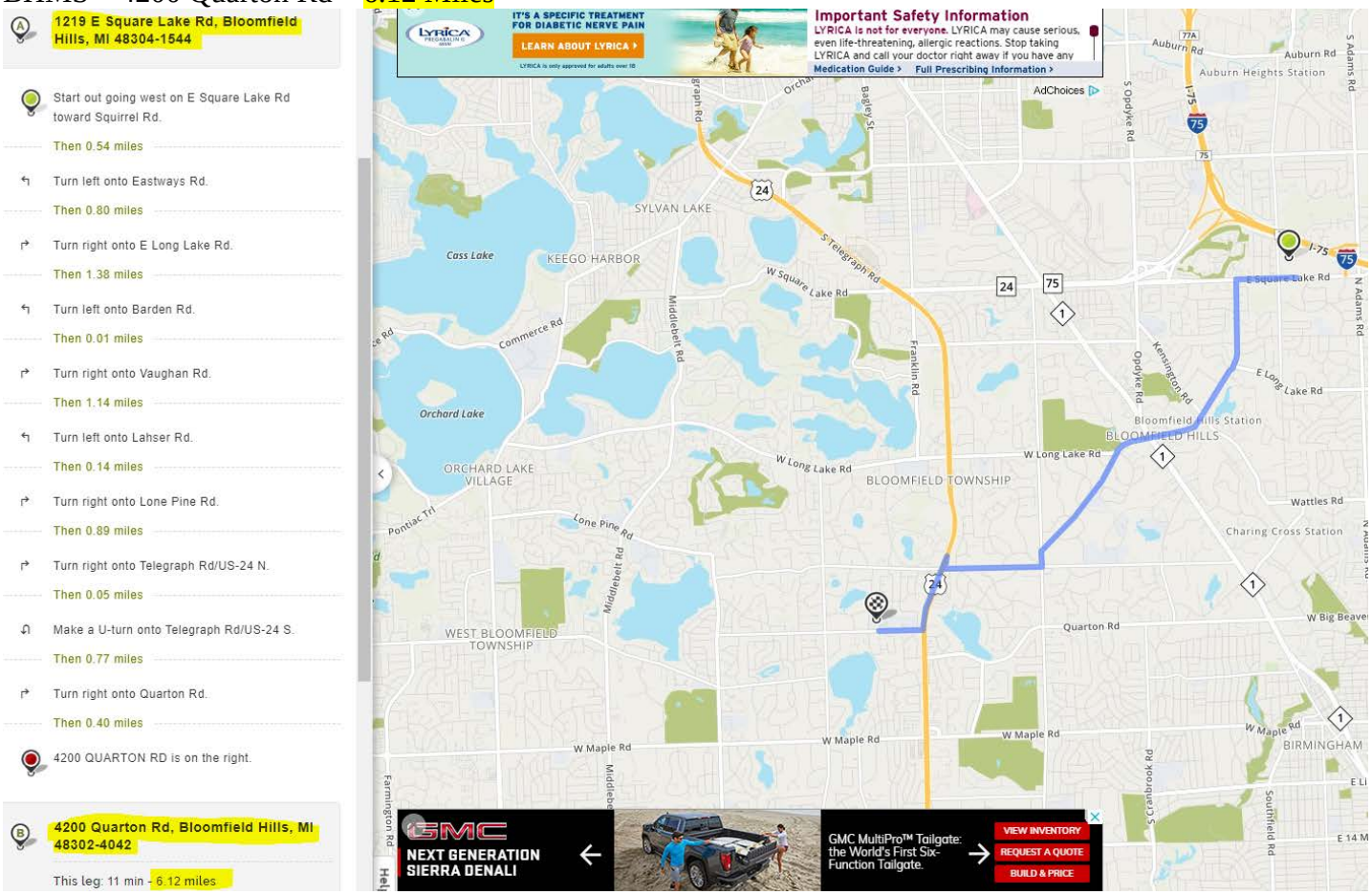

EHMS – 2800 Kensington Rd – 1.90 Miles

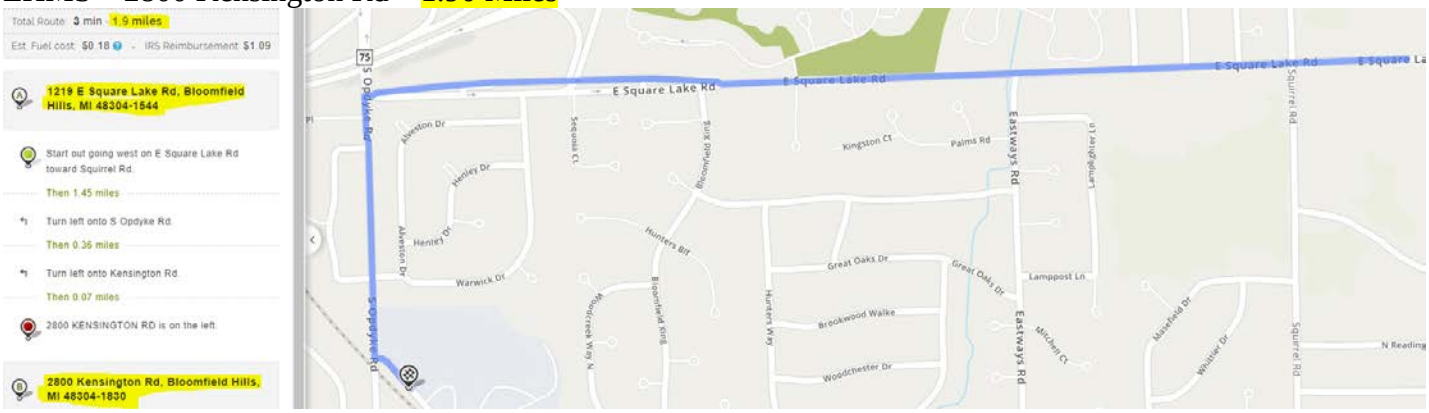

Charles Bowers Farm 1219 E Square Lake Rd to:

WHMS – 2601 Lone Pine Rd – 8.02 Miles

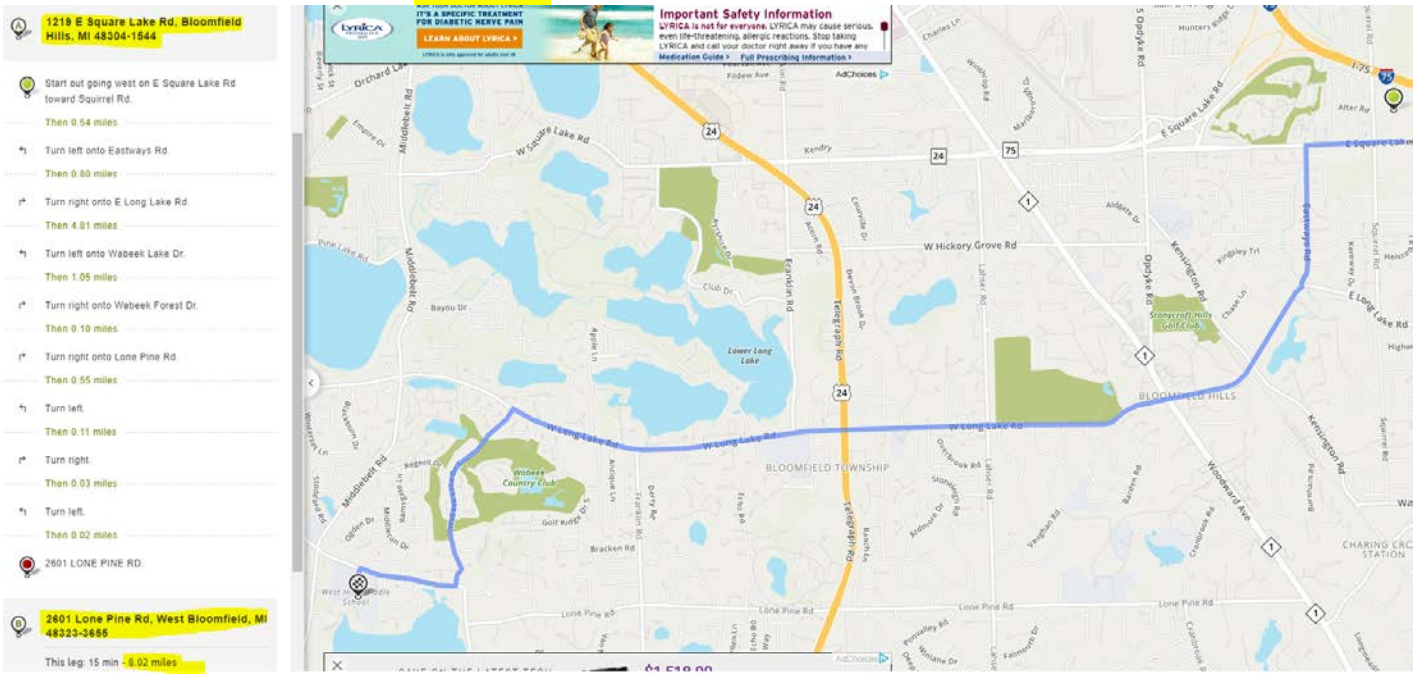

Booth – 7273 Wing Lake Rd – 7.74 Miles

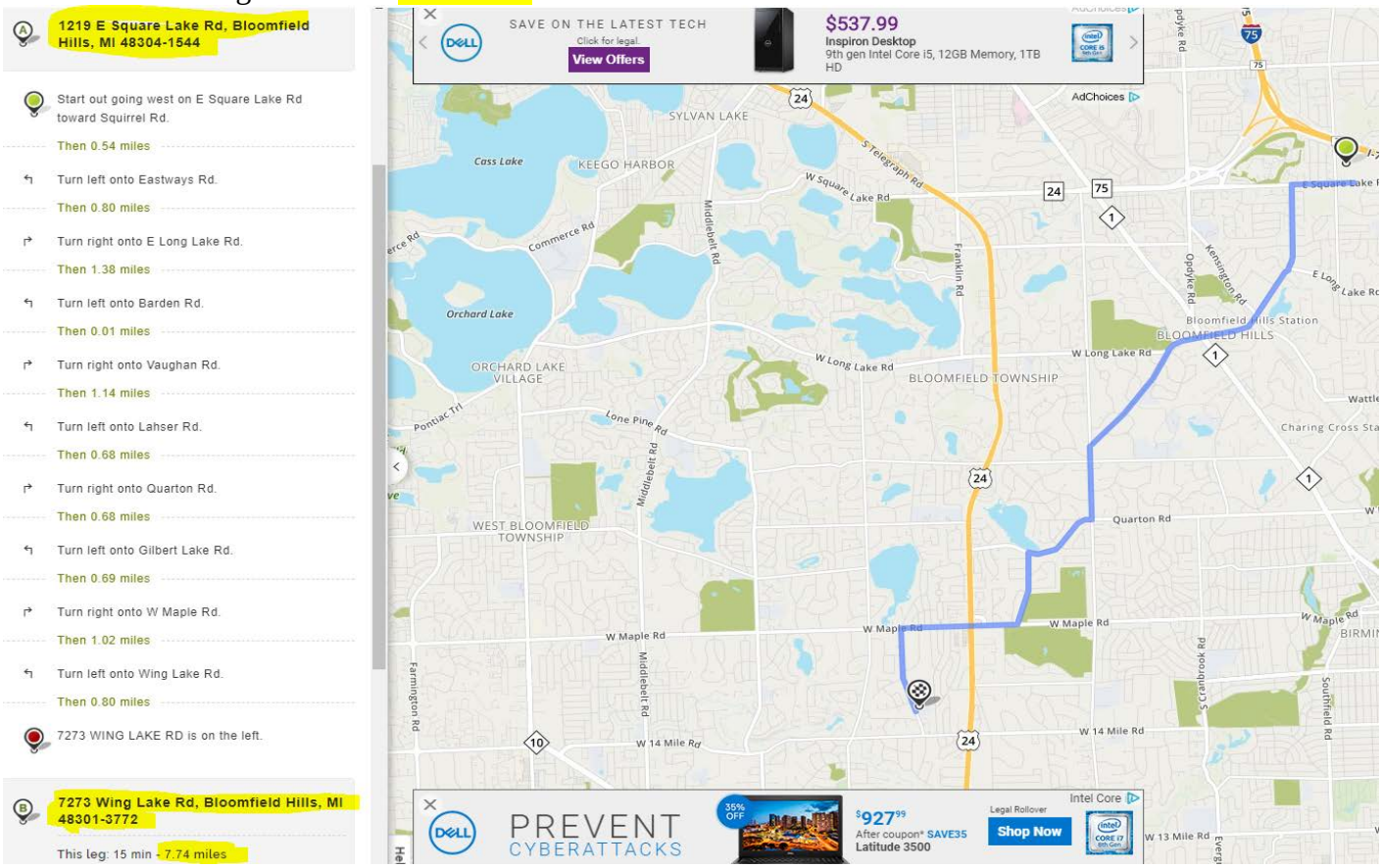

Charles Bowers Farm 1219 E Square Lake Rd to:

Conant Elementary – 4100 Quarton Rd – 5.90 Miles

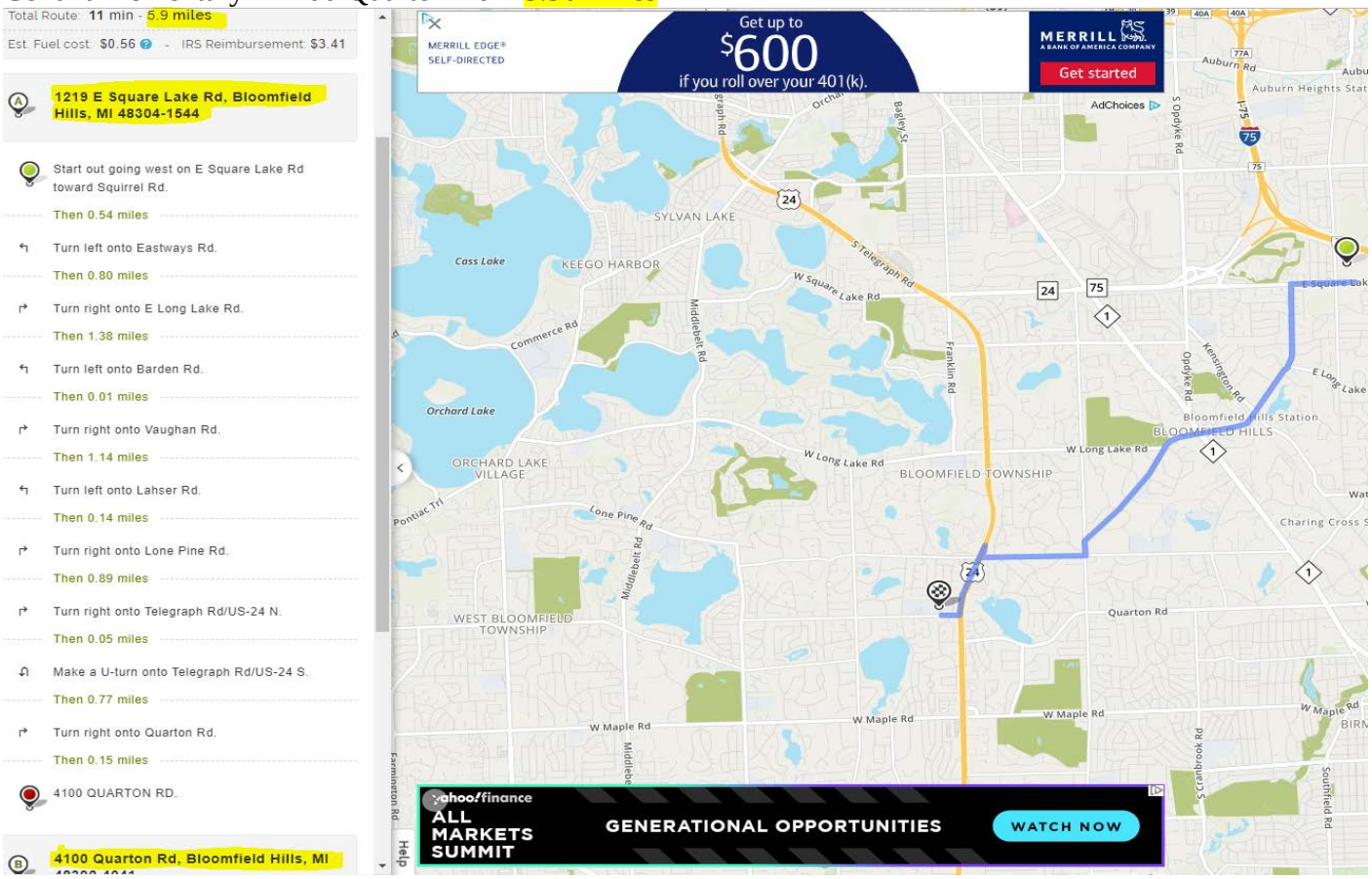

Eastover Elementary – 1101 Westview Rd – 1.10 Miles

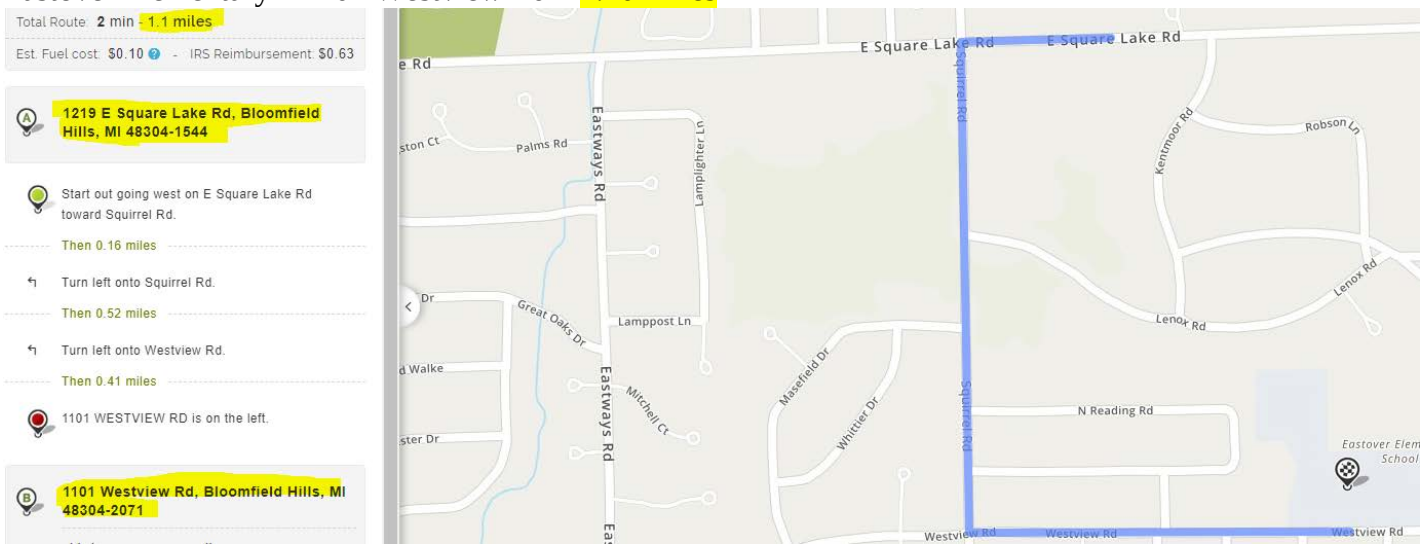

Charles Bowers Farm 1219 E Square Lake Rd to:

Fox Hills – 1661 Hunters Ridge Dr – 2.40 Miles

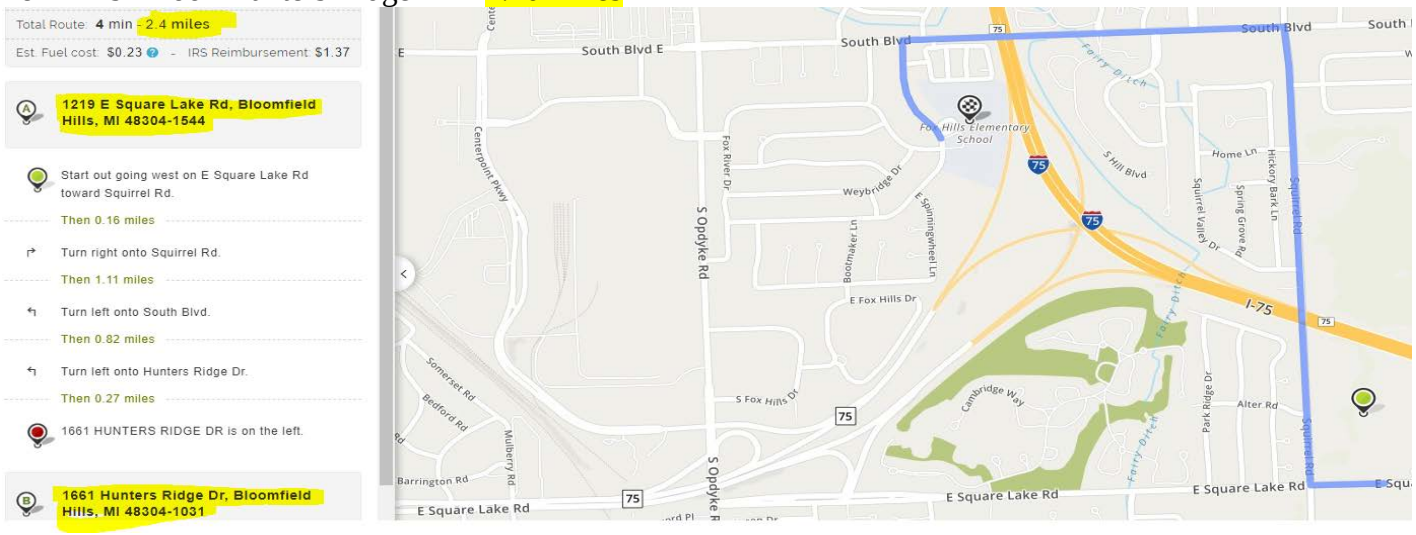

Lone Pine Elementary – 3100 Lone Pine Rd – 8.04 Miles

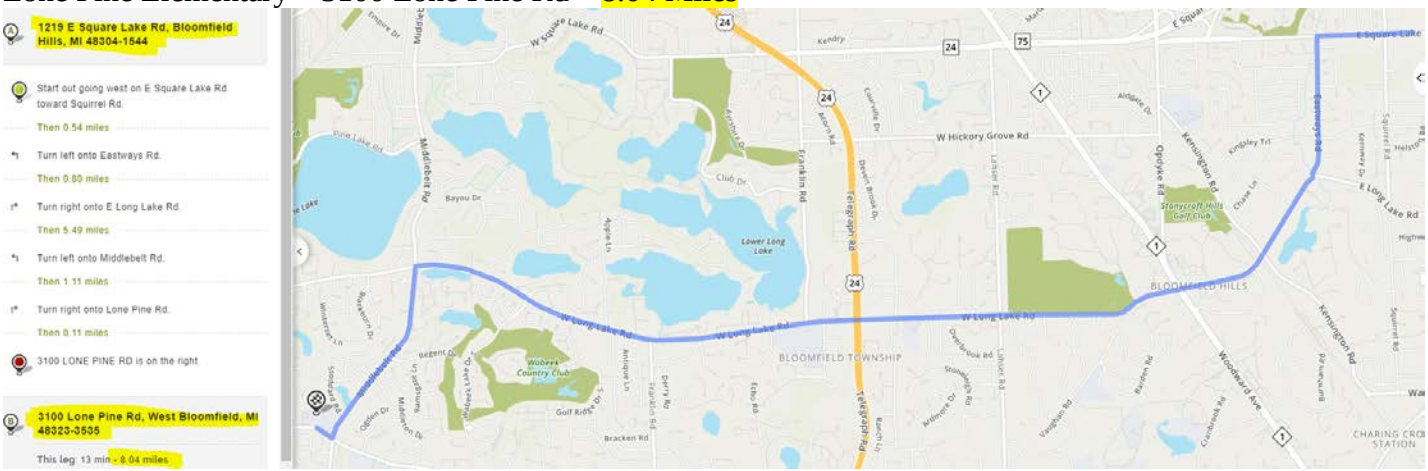

Charles Bowers Farm 1219 E Square Lake Rd to:

IA Okma Campus – 1020 E Square Lake Rd – .34 Miles

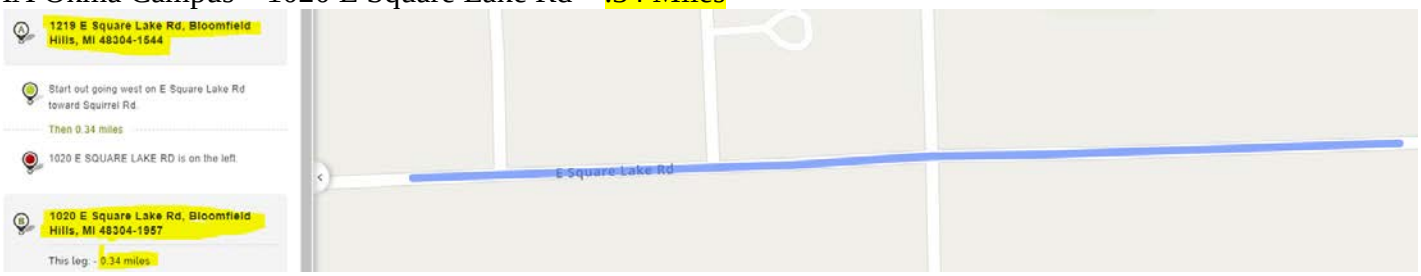

Way Elementary – 765 W Long Lake Rd – 3.95 Miles

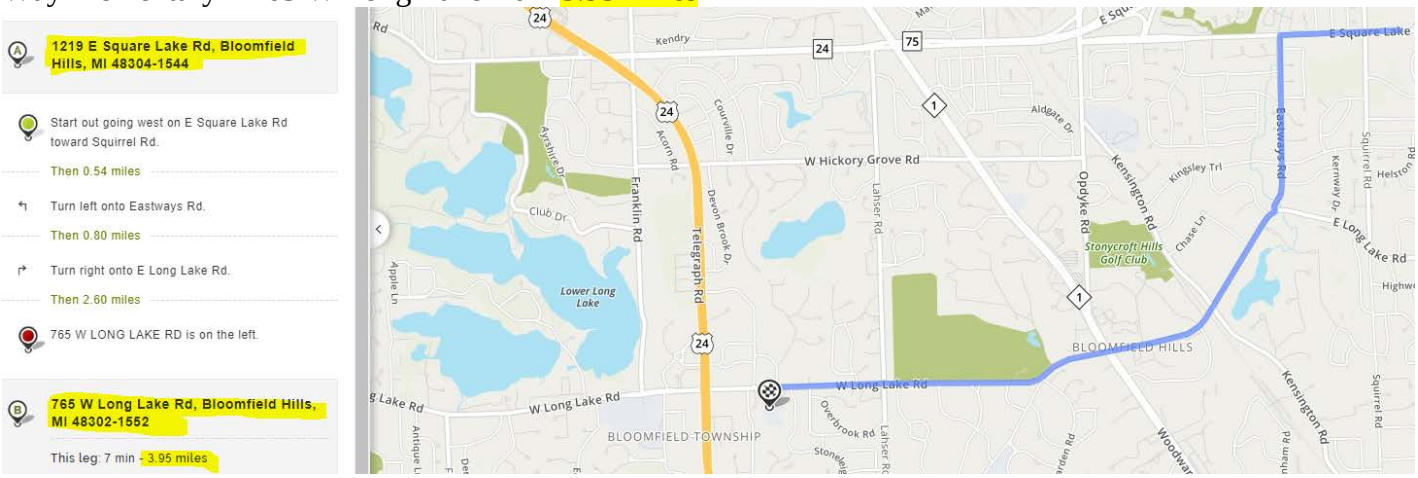

Charles Bowers Farm 1219 E Square Lake Rd to:

Wing Lake – 6490 Wing Lake Rd – 7.00 Miles

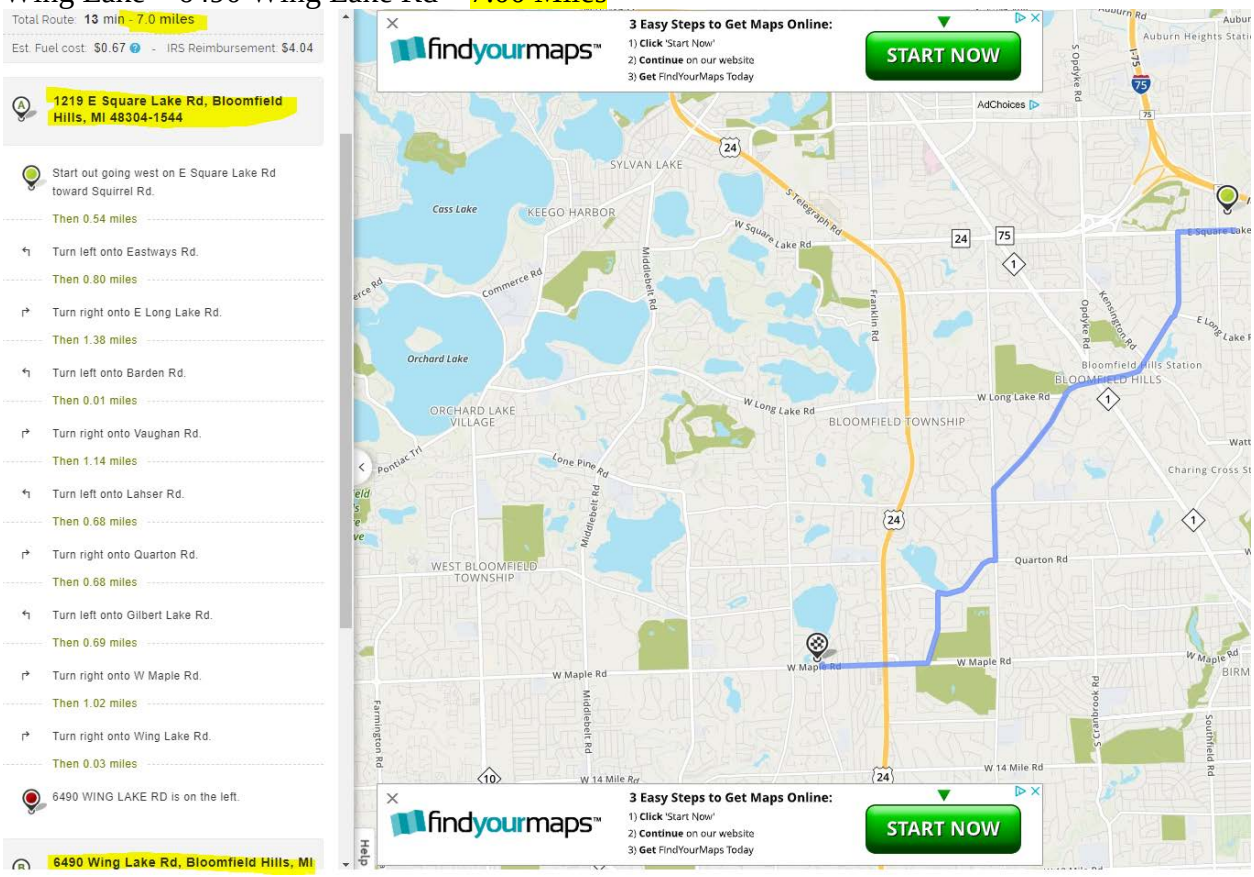
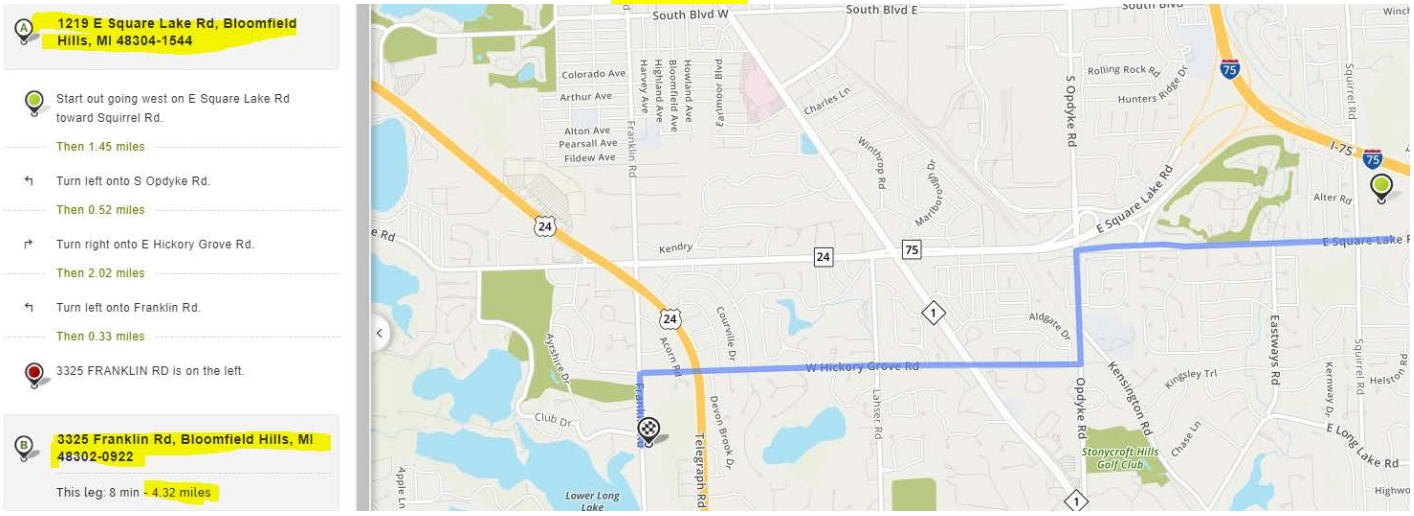
E L Johnson Nature Center 3325 Franklin Rd – 4.32 Miles